






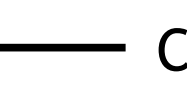










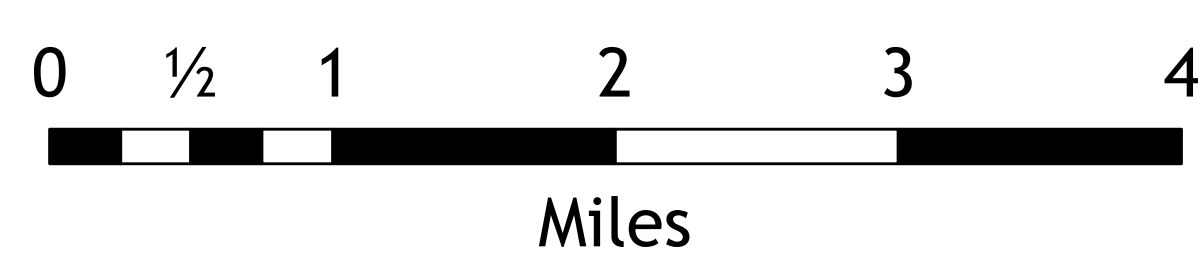
# Loyalton Fire CA-TNF-001600 Transportation Map

August 17, 2020  
44,147 IR acres  
at 17:00 on 8/17

-  Camp
-  Closure
-  Dip Site
-  Drop Point
-  Incident Command Post
-  Repeater
-  Division Break
-  Uncontrolled Fire Edge
-  Completed Line
-  State Boundary
-  County Boundary
- Transportation**
-  Expressway
-  Highway
-  Road
-  4WD
-  Trail



1:43,000



Datum: NAD 1983 2011  
DCR

