









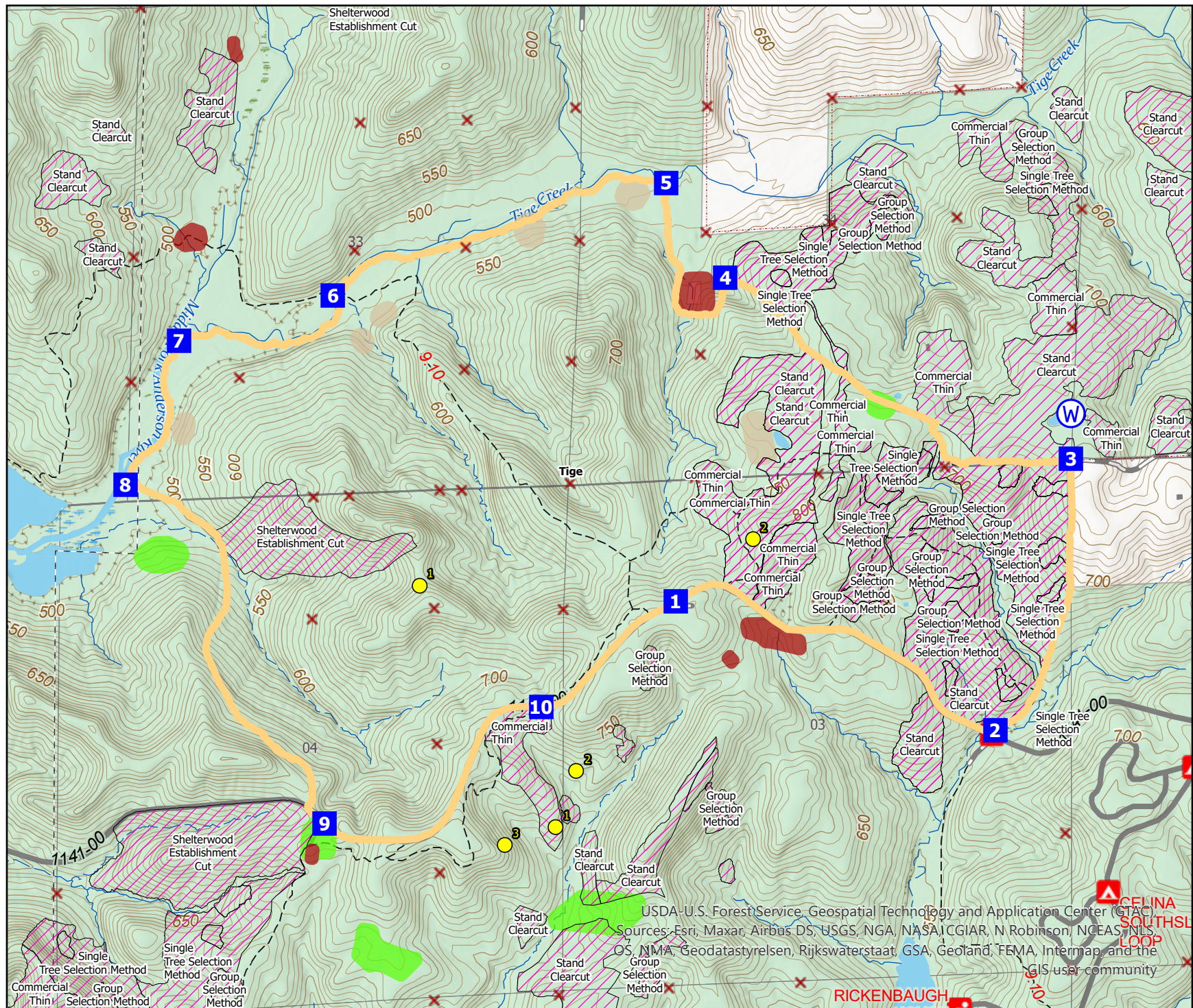


# Tige

842 Acres  
6.05 Line Miles

-  Burn Units
-  Drop Point
-  Water Source
-  Landlines Marked
-  Monitoring Plots
-  Monuments
-  Do Not Burn, Mow or Dig
-  Do Not Dig
-  Do Not Mow or Dig
-  Silviculture



Hoosier National Forest  
Tell City Ranger District  
Perry County

Cartography by:  
Logan Scherschel  
8/4/2025

USDA-U.S. Forest Service, Geospatial Technology and Application Center (GTAC)  
Sources: Esri, Maxar, Airbus DS, USGS, NGA, NASA/CGIAR, N Robinson, NCEAS, NLS  
OS, NMA, Geodatastyrelsen, Rijkswaterstaat, GSA, Geoland, FEMA, Intermap, and the  
GIS user community

