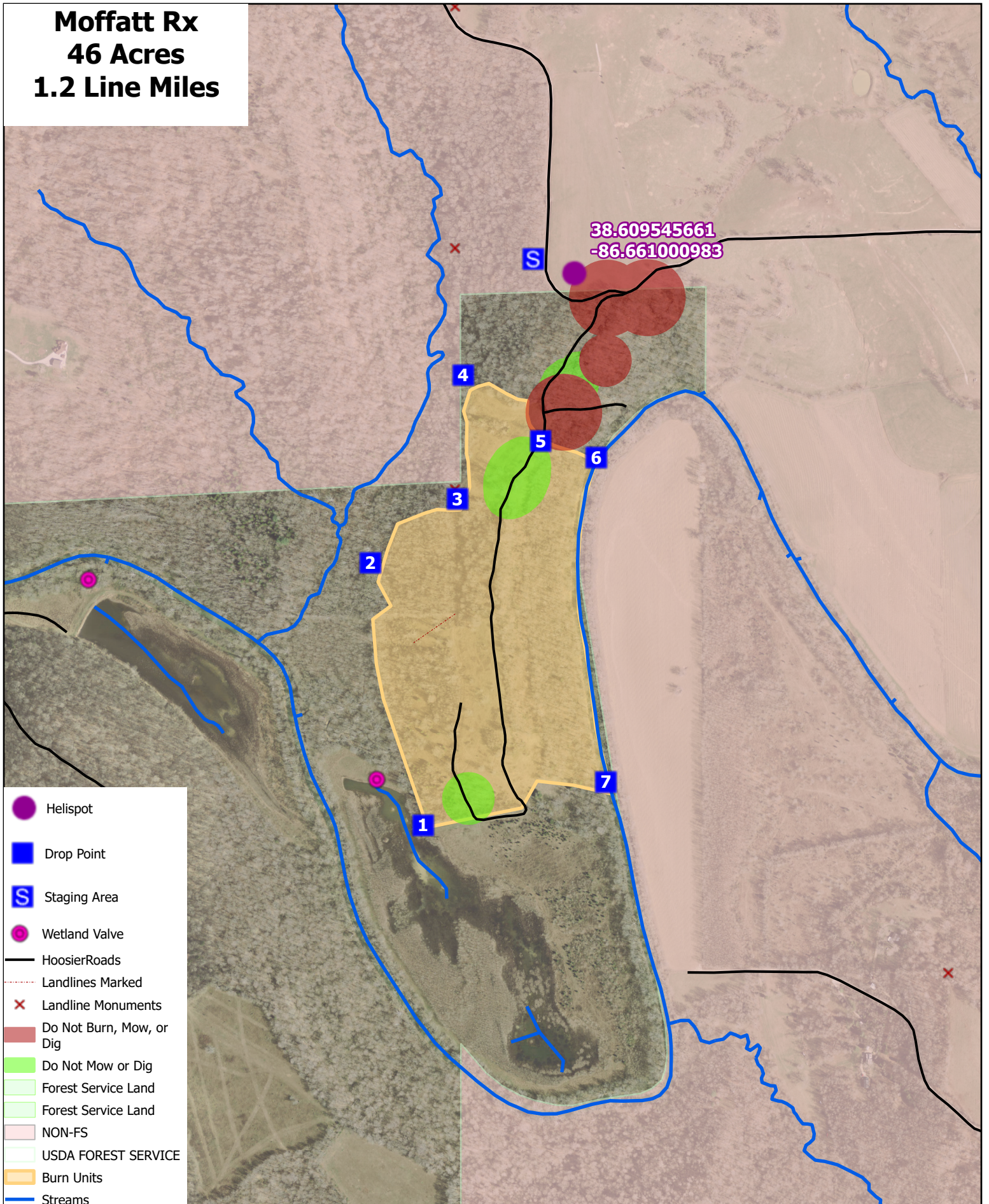














Moffatt Rx
46 Acres
1.2 Line Miles



-  Helispot
-  Drop Point
-  Staging Area
-  Wetland Valve
-  HoosierRoads
-  Landlines Marked
-  Landline Monuments
-  Do Not Burn, Mow, or Dig
-  Do Not Mow or Dig
-  Forest Service Land
-  Forest Service Land
-  NON-FS
- USDA FOREST SERVICE
- Burn Units
- Streams



Hoosier National Forest
 Brownstown Ranger District
 Orange County, IN



Cartography by: Logan Scherschel 02/15/2024

0 0.28 0.55 Miles