

Butler Bridge Complex Resource Protection Map
Peggy Hollow and School House Contain No Protections






Cartography by J. Kolaks, 2/1/2018



Hoosier National Forest
 Brownstown Ranger District
 Martin County, IN

Legend

	Wetland Valves		NON-FS
	FOREST SERVICE		

Original data compiled from multiple source data and may not meet National Mapping Accuracy Standards. For specific data source information contact the Hoosier National Forest. No warranty is made to the contents or accuracy of the data.

