














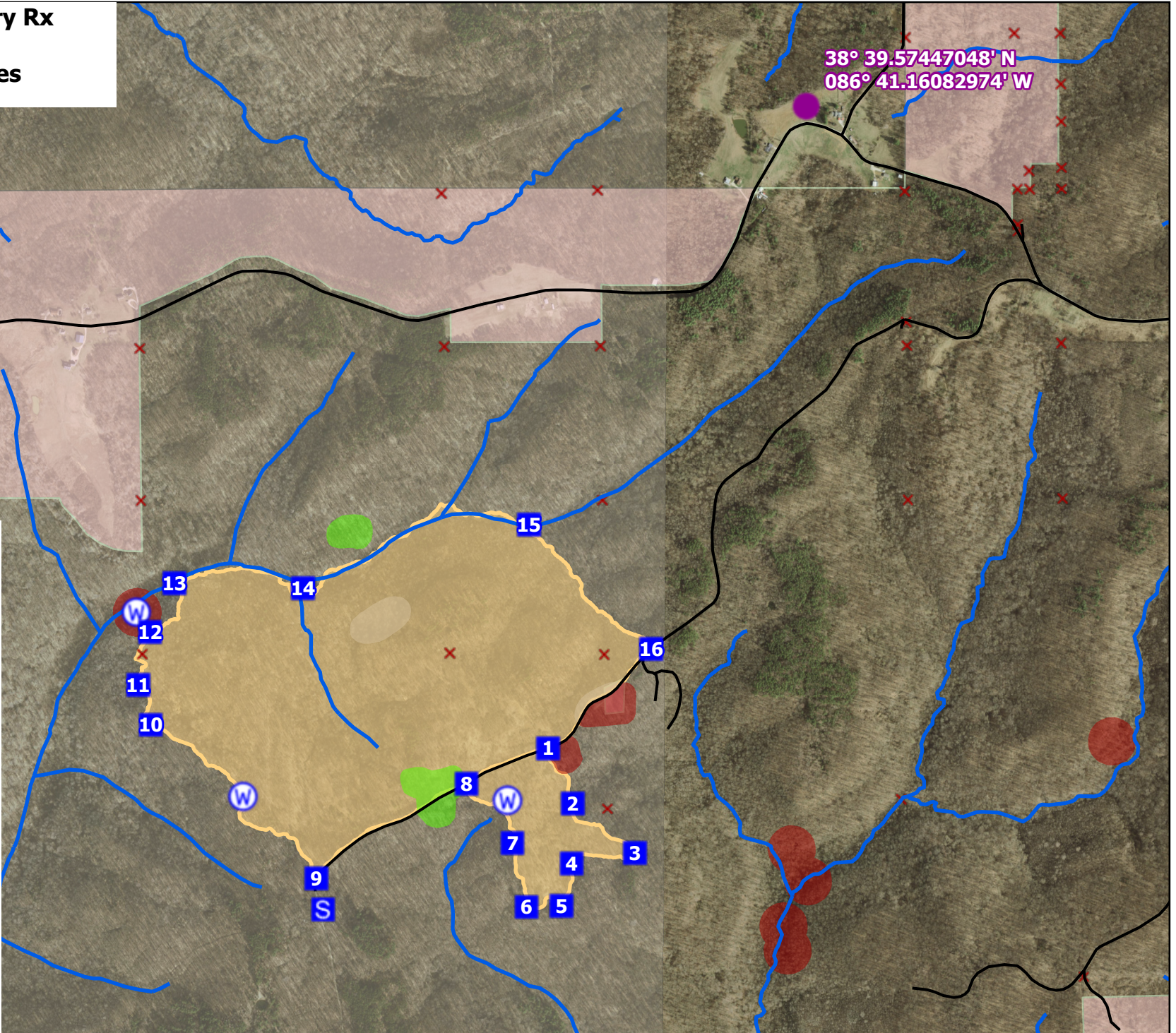


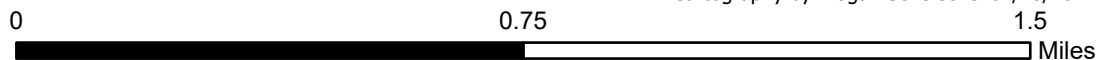
Union Cemetery Rx
201 Acres
3.4 Line Miles

38° 39.57447048' N
086° 41.16082974' W

-  Helispot
-  Drop Point
-  Staging Area
-  Water Source
-  HoosierRoads
-  Landline Monuments
-  Do Not Burn, Mow, or Dig
-  Do Not Dig
-  Do Not Mow or Dig
-  Forest Service Land
-  Forest Service Land
-  NON-FS
-  USDA FOREST SERVICE
-  Burn Units
-  Streams



Hoosier National Forest
 Brownstown Ranger District
 Orange County, IN



Cartography by: Logan Scherschel 02/15/2024