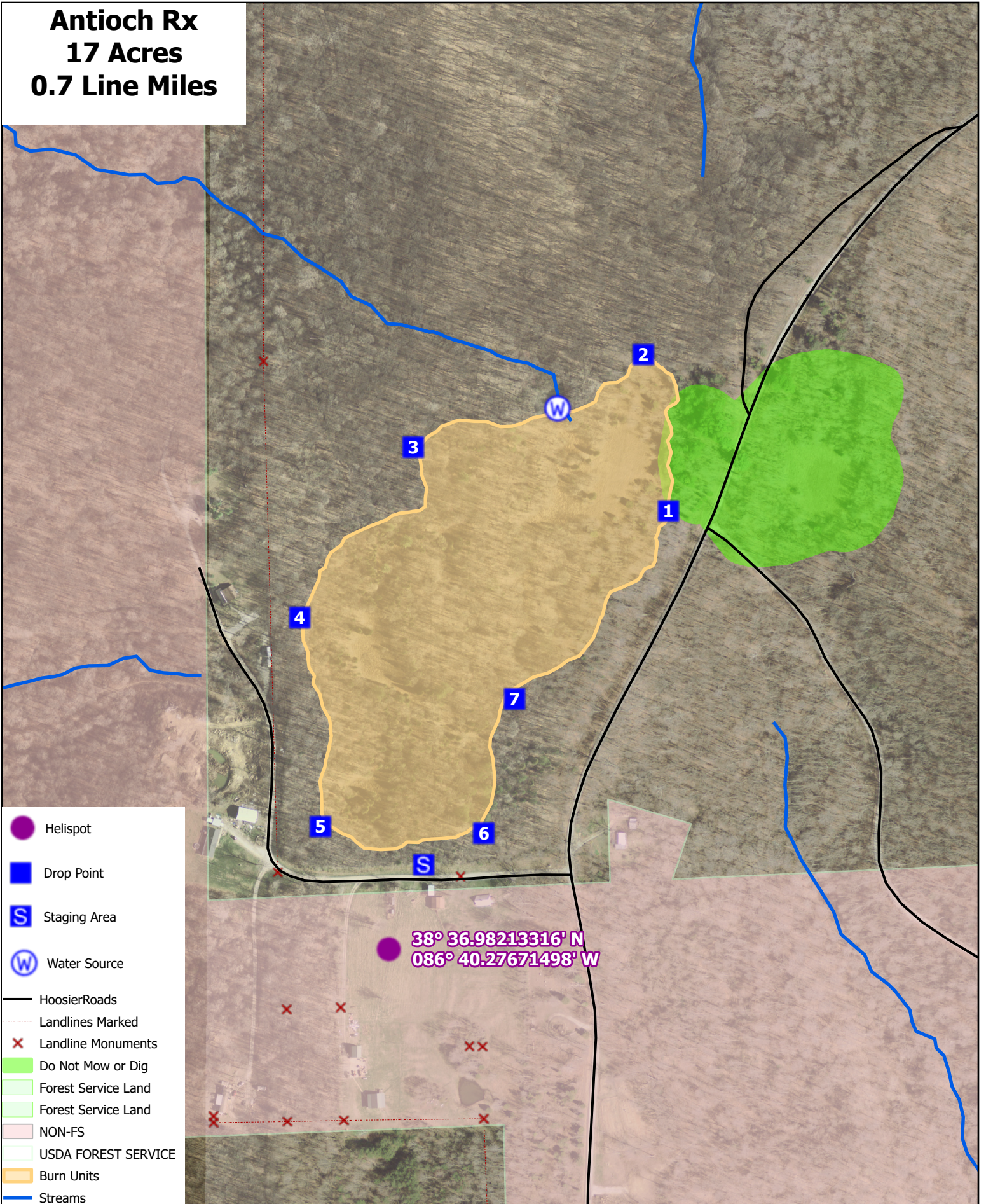










**Antioch Rx**  
**17 Acres**  
**0.7 Line Miles**



-  Helispot
-  Drop Point
-  Staging Area
-  Water Source
-  HoosierRoads
-  Landlines Marked
-  Landline Monuments
-  Do Not Mow or Dig
-  Forest Service Land
-  Forest Service Land
-  NON-FS
-  USDA FOREST SERVICE
-  Burn Units
-  Streams



Hoosier National Forest  
 Brownstown Ranger District  
 Orange County, IN



Cartography by: Logan Scherschel 02/15/2024

