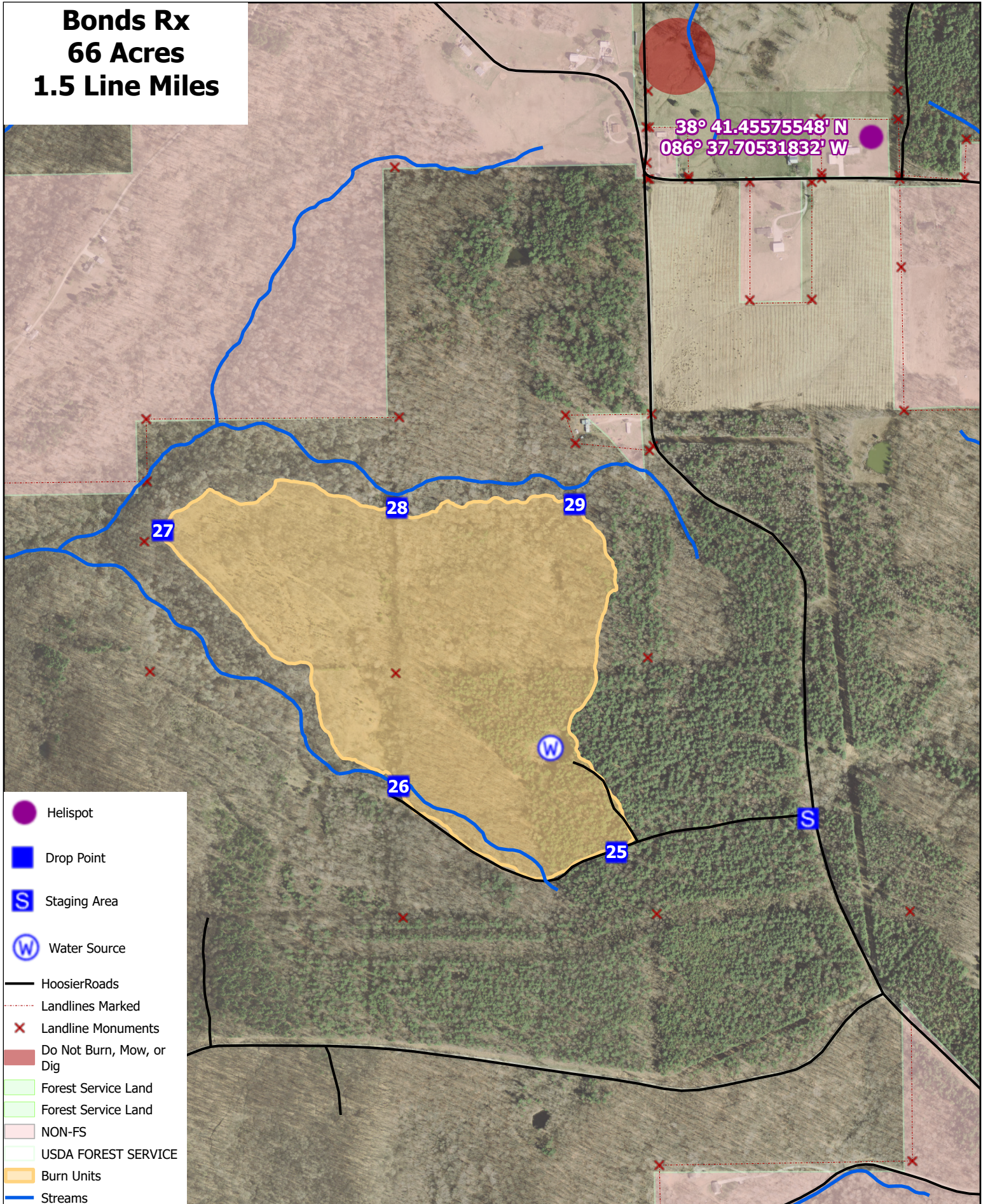
















**Bonds Rx  
66 Acres  
1.5 Line Miles**



38° 41.45575548' N  
086° 37.70531832' W

-  Helispot
-  Drop Point
-  Staging Area
-  Water Source
-  HoosierRoads
-  Landlines Marked
-  Landline Monuments
-  Do Not Burn, Mow, or Dig
-  Forest Service Land
-  Forest Service Land
-  NON-FS
-  USDA FOREST SERVICE
-  Burn Units
-  Streams



Hoosier National Forest  
Brownstown Ranger District  
Orange County, IN



0 0.28 0.55 Miles

Cartography by: Logan Scherschel 02/15/2024