

















Deuchars Rx

445 Acres
5.2 Line Miles

-  Helispot
 -  Drop Point
 -  Staging Area
 -  Water Source
 -  Hoosier Roads
 -  USFS Trails
 -  Landlines Marked
 -  Landline Monuments
 -  Do Not Burn, Mow, or Dig
 -  Do Not Dig
 -  Do Not Mow or Dig
 -  NON-FS
 -  USDA FOREST SERVICE
 -  Streams
 -  FY2024 Planned Rx
 -  Lake/Pond
- Hoosier National Forest
Tell City Ranger District
Crawford & Perry Counties
- Cartography by:
Logan Scherschel
03/26/2024

