

Monroe Reservoir

T-Post+Carsonite: 555105.4882 x 4325070.6359

T-Post: 555169.9097 x 4325083.7779

T-Post: 555304.2115 x 4325063.7619

T-Post: 555383.5327 x 4325071.6514

T-Post: 555402.0846 x 4325059.9843













T-Post: 555081.4173 x 4324867.054

T-Post: 555125.5619 x 4324826.496

T-Post: 555064.9831 x 4324716.6434

T-Post: 555058.3782 x 4324661.0579

Legend

 Wolf	 NON-FS	 Roads	 Ilmons
 FOREST SERVICE		 Ilmons	 No Data
			 No GPS
			 Uncorrected GPS
			 Corrected GPS
			 SG GPS
			 Computed

Cartography by J. Kolaks, 2/21/2017



Hoosier National Forest
Brownstown Ranger District
Brown County, IN

Wolf Rx Burn Monumentation Protection Map Northwest

Original data compiled from multiple source data and may not meet National Mapping Accuracy Standards. For specific data source information contact the Hoosier National Forest. No warranty is made to the contents or accuracy of the data.

