










Blue Bend Rx
55 Acres
1.2 Line Miles

-  Drop Point
-  HoosierRoads
-  Landline Monuments
-  Do Not Burn, Mow, or Dig
-  NON-FS
-  USDA FOREST SERVICE
-  Streams
-  FY2024_Planned
-  LakePond



Hoosier National Forest
Tell City Ranger District
Crawford County, IN

Cartography by:
Logan Scherschel
03/11/2024

