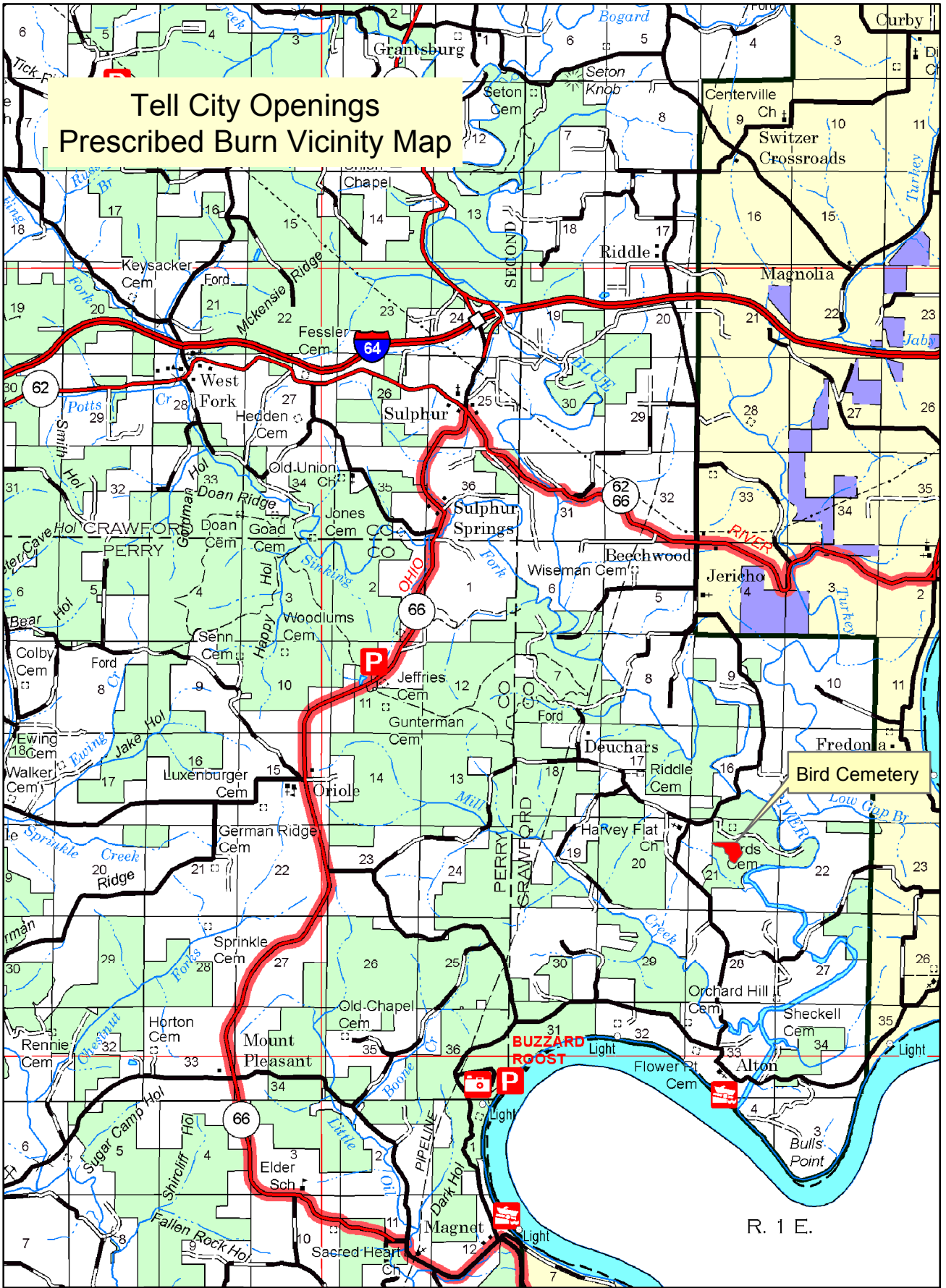





# Tell City Openings Prescribed Burn Vicinity Map



Hoosier National Forest  
Tell City Ranger District  
Perry County, Indiana

Cartography By: T. Severson 2017

**Legend**

-  Burn Unit
-  Water Source
-  Staging

Original data compiled from multiple source data and may not meet National Mapping Accuracy Standards. For specific data source information contact the Hoosier National Forest. No warranty is made to the contents or accuracy of the data.

