





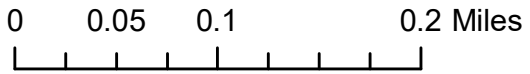
Original data compiled from multiple source data and may not meet National Mapping Accuracy Standards. For specific data source information contact the Hoosier National Forest. No warranty is made to the contents or accuracy of the data.

Source: Esri, Maxar, Earthstar Geogra  
Cartography By: T.Severson 2017

**Legend**

-  Burn Unit
-  Water Source
-  Staging
-  Helispot

**Blue Bend Burn Unit  
Project Map  
1.26 Line Miles  
55 Acres**



Hoosier National Forest  
Tell City Ranger District  
Crawford County, IN

