






Esri, HERE, Garmin, (c) OpenStreetMap contributors, and the GIS user community, Source: Esri, Maxar, Earthstar Geographics, and the GIS User Community

Hoosier National Forest
 Tell City District
 Perry County, IN
 T5S/R1W Sec. 16

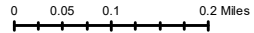
Legend

-  Helispot
-  Staging
-  Water Source



-  Contingency Line
-  Etienne Circle Final

**Etienne Circle
 Burn Unit Contingency Map
 2.0 Line Miles / 109 Acres**



Original data compiled from multiple source data and may not meet National Mapping Accuracy Standards. For specific data source information contact the Hoosier National Forest. No warranty is made to the contents or accuracy of the data.