










Legend

-  Helispot
-  Staging Area
-  Water Source
-  Wetland Sign
-  Osprey Nest
-  Mow Line
-  Mow Line
-  Road
-  Patoka Wetlands

Source: Esri, Maxar, Earthstar Geographics, and the GIS User Community



Hoosier National Forest
Tell City Ranger District
Orange County, Indiana
T1S/R1W Sec. Pt. Sec. 12

**Patoka Wetlands
Burn Unit Project Map**
.28 Prepared Line Miles
1.3 River Line Miles
70 Acres

Original data compiled from multiple source data and may not meet National Mapping Accuracy Standards. For specific data source information contact the Hoosier National Forest. No warranty is made to the contents or accuracy of the data.

