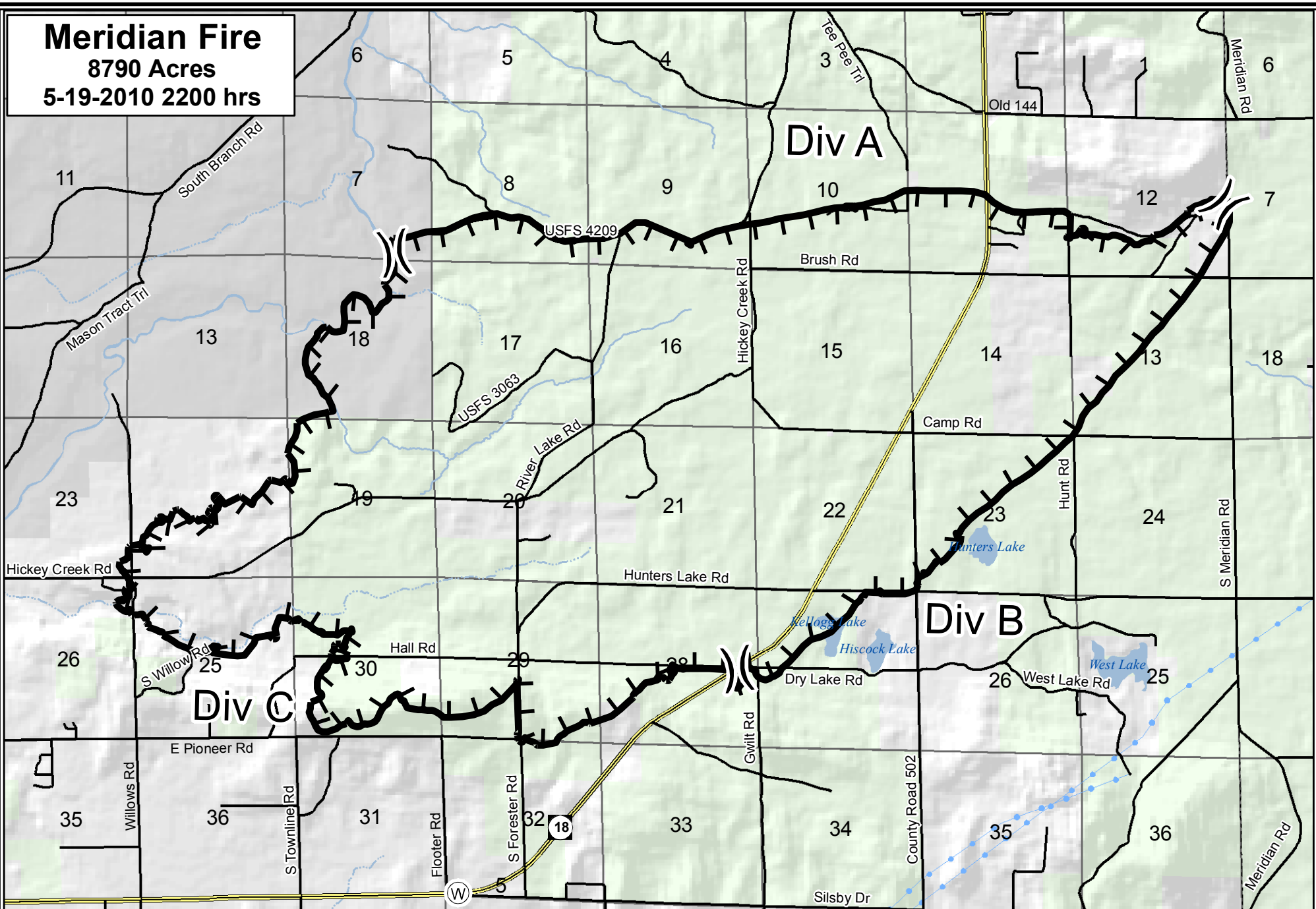
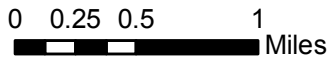





**Meridian Fire**  
**8790 Acres**  
**5-19-2010 2200 hrs**



Mapped by: Nick Dohm & Dan Heckman  
 Date: 5-19-2010 - 2200



**Legend**  
 Fire Perimeter

 Division Break  
 Meridian Base Camp  
 Staging Area

 Highway  
 Paved Roads  
 Huron Manistee Ownership  
 State Land

