

MERIDIAN FIRE Operations Map

Total Area: 8586 Acres
Total Perimeter: 23.5 mi
Completed Dozed Line: 22.3 mi
Wet Line: 1.2 mi
5-24-2010 @ 1000 hrs

7

Federal Forest Road 4208

8

To Grayling

18

Douglas Creek













T25N,R01W

17

Federal Forest Road 3063

19

Legend

-  Meridian Fire Area
-  CLOSED ROADS
- FIRE_LINE_TYPE**
- TYPE**
-  CONTROLLED FIRE LINE
-  UNCONTROLLED FIRELINE
-  Highway
-  Paved / Gravel Roads
-  Poor Dirt Roads
-  Lakes and Rivers All
-  Huron Manistee Land
-  State Land
-  Sections
-  Town Range

Map by Dan Hedeman
Michigan DNR
Forest Management Division



Legend