



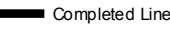
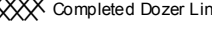
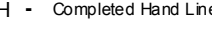
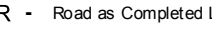
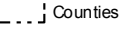
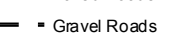
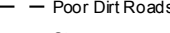
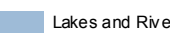

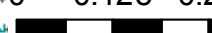


Pinus Maximus  
 Day Shift  
 May 17, 2018  
 IAP Map  
 456 Acres  
 Created By: Matt Tonello

**Legend**

-  Drop Point
-  Fire Origin
-  Water Source
-  Division Break
-  Completed Line
-  Completed Dozer Line
-  Completed Hand Line
-  Road as Completed Line
-  Counties
-  Paved Roads
-  Gravel Roads
-  Poor Dirt Roads
-  Streams
-  Lakes and Rivers All

