


Southern Tier Flood 2017
 MO-MTF-170313



Assessment Map

Roads & Recreation Sites

May 17, 2017 0700
 Branch One
 Division Zone 1
 Fredericktown Ranger District
 Mark Twain National Forest

Data Current as of 5/16/2017 @ 1400












FS Roads, Zone 1 - Fredericktown RD
 Needing Assessment = None

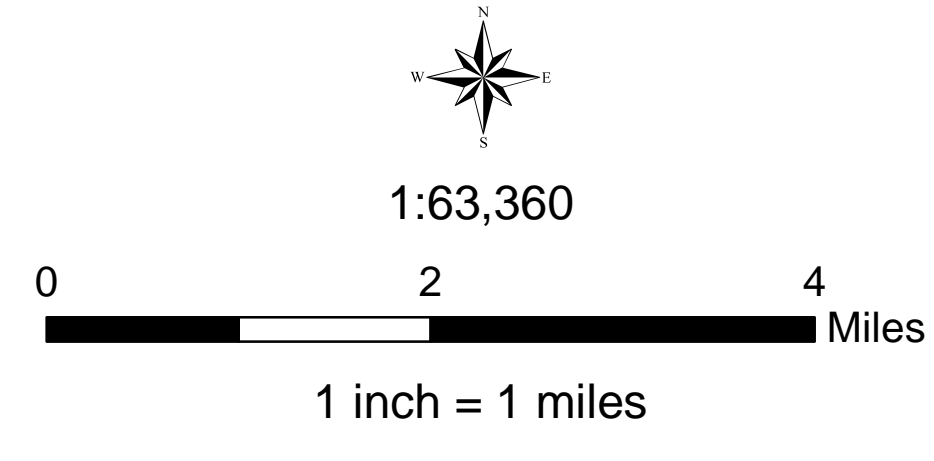
FS Recreation Sites, Zone 1 - Fredericktown RD
 Needing Assessment = 0 sites

SITE TYPES

Trailhead - 1

Assessment Layers




































| | | |
|---|---|---|
| OML 2 Road Assessment  No Damage - 0.6 miles  Passable with Damage - 3.3 miles  XXXXXXXXXXXX Impassable/Closed - 0 miles | OML 3 & 4 Road Assessment  Unreported - 0.0 miles  No Damage - 12.7 miles  Passable with Damage - 11.4 miles  XXXXXXXXXXXX Impassable/Closed - 0 miles | Rec Site Assessment  Unreported (1)  No Damage (0)  Open/minor damage (3)  Closed/significant damage (0) |
|---|---|---|



NAD 1983 Datum
 UTM 15 North

Prepared by:
 Eastern Area IMT
 5/16/2017 @ 1622

Legend

- | | | |
|---|---|--|
|  Campground (2) |  US Numbered Routes |  Mine Dump |
|  Day Use Area (1) |  Missouri Numbered Routes |  Pit |
|  Trailhead (1) |  Missouri Lettered Route |  Sand Area |
|  Day Use Area (1) |  County Road |  Strip Mine |
|  Non-Motorized Trail |  Other Roads |  Tailings |
|  Gate |  Private Road |  Tailings Pond |
|  Barrier |  Railroad |  Mark Twain National Forest |
|  1 - BASIC CUSTODIAL CARE (CLOSED) |  Canal/Aque/Ditch |  National Wilderness Area |
|  2 - HIGH CLEARANCE VEHICLES |  Dam Carrying Road |  State/County Special Area |
|  34 - SUITABLE FOR PASSENGER CARS |  Stream - Intermittent |  USDA Forest Service |
| |  Stream - Perennial | |
| |  Open Water - Perennial | |
| |  Open Water - Intermittent | |
| |  Rapids | |
| |  Flood Hazard | |

