


 Southern Tier Flood 2017
 MO-MTF-170313



Assessment Map

Roads & Recreation Sites


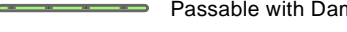









May 24, 2017 0700
 Branch One
 Division Zone 1
 Fredericktown Ranger District
 Mark Twain National Forest

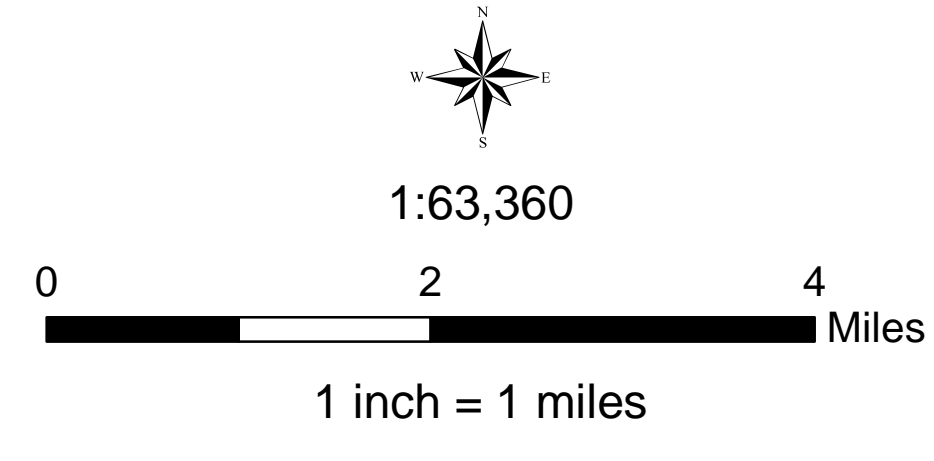
Data Current as of 5/23/2017 @ 1330

FS Roads, Zone 1 - Fredericktown RD
 Needing Assessment = None

FS Recreation Sites, Zone 1 - Fredericktown RD
 Needing Assessment = None

Assessment Layers




































OML 2 Road Assessment  No Damage - 0.6 miles  Passable with Damage - 3.3 miles  XXXXXXXXXXXX Impassable/Closed - 0 miles	OML 3 & 4 Road Assessment  Unreported - 0.0 miles  No Damage - 12.7 miles  Passable with Damage - 11.4 miles  XXXXXXXXXXXX Impassable/Closed - 0 miles	Rec Site Assessment  Unreported (0)  No Damage (1)  Open/minor damage (3)  Closed/significant damage (0)
---	---	---



NAD 1983 Datum
UTM 15 North

Prepared by:
Eastern Area IMT
5/23/2017 @ 1614

Legend

 Campground (2)  Day Use Area (1)  Trailhead (1)  Day Use Area (1)  Non-Motorized Trail  Gate  Barrier  1 - BASIC CUSTODIAL CARE (CLOSED)  2 - HIGH CLEARANCE VEHICLES  3/4 - SUITABLE FOR PASSENGER CARS	 US Numbered Routes  Missouri Numbered Routes  Missouri Lettered Route  County Road  Other Roads  Private Road  Railroad	 Canal/Aque/Ditch  Dam Carrying Road  Stream - Intermittent  Stream - Perennial  Open Water - Perennial  Open Water - Intermittent  Rapids  Flood Hazard	 Mine Dump  Pit  Sand Area  Strip Mine  Tailings  Tailings Pond  Mark Twain National Forest  National Wilderness Area  State/County Special Area  USDA Forest Service
--	---	---	--

