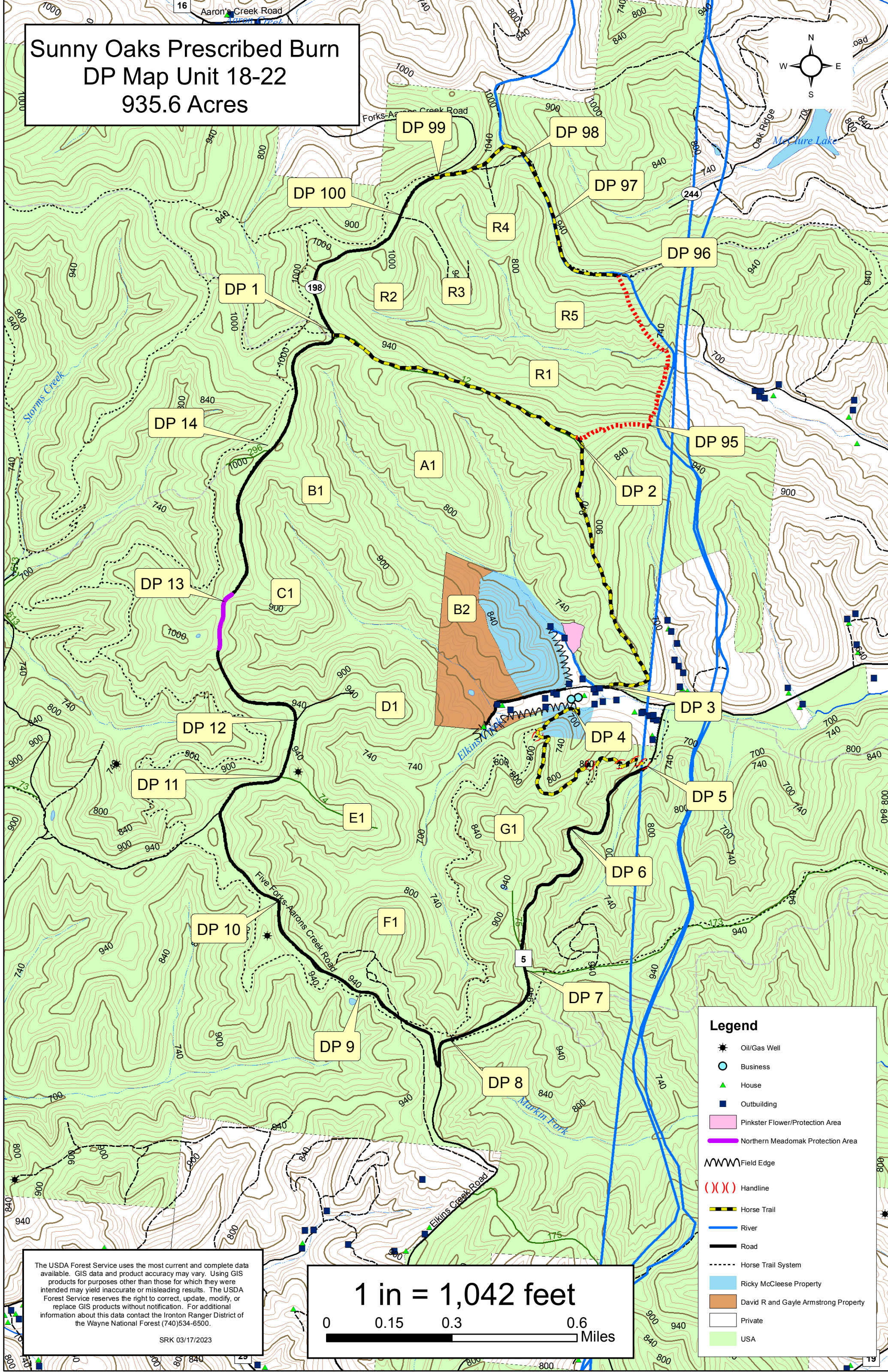
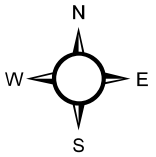
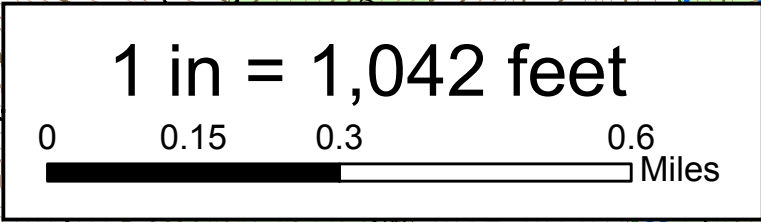


Sunny Oaks Prescribed Burn
DP Map Unit 18-22
935.6 Acres



The USDA Forest Service uses the most current and complete data available. GIS data and product accuracy may vary. Using GIS products for purposes other than those for which they were intended may yield inaccurate or misleading results. The USDA Forest Service reserves the right to correct, update, modify, or replace GIS products without notification. For additional information about this data contact the Ironton Ranger District of the Wayne National Forest (740)534-6500.

SRK 03/17/2023



- Legend**
- Oil/Gas Well
 - Business
 - House
 - Outbuilding
 - Pinkster Flower/Protection Area
 - Northern Meadomak Protection Area
 - Field Edge
 - Handline
 - Horse Trail
 - River
 - Road
 - Horse Trail System
 - Ricky McCleese Property
 - David R and Gayle Armstrong Property
 - Private
 - USA