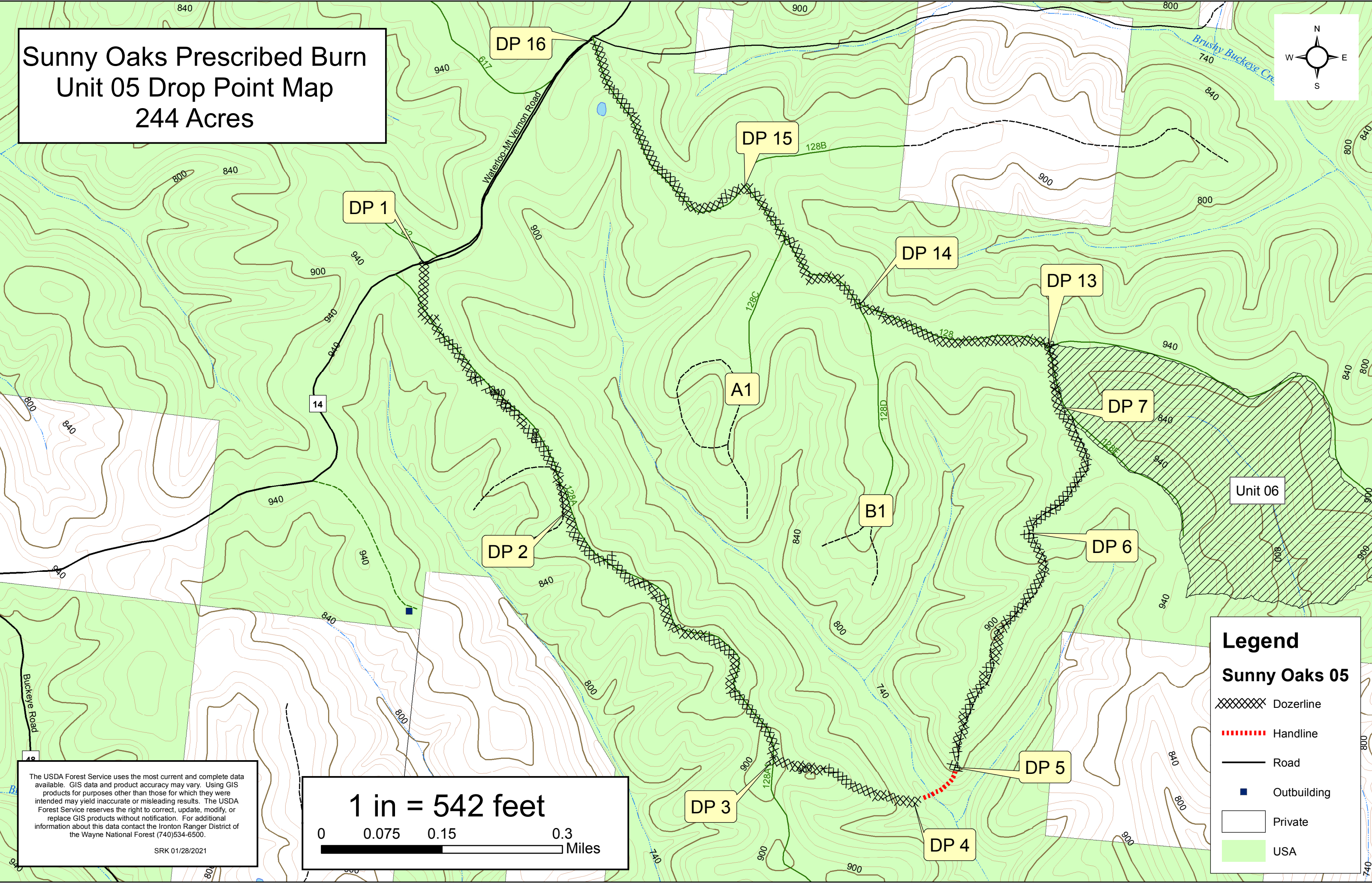

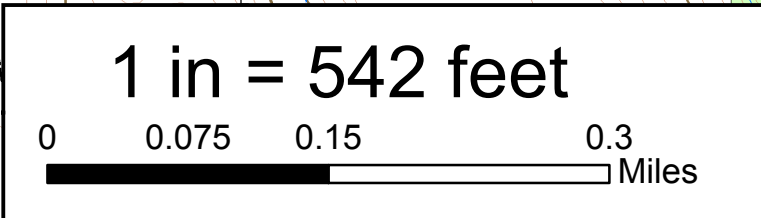


Sunny Oaks Prescribed Burn Unit 05 Drop Point Map 244 Acres



The USDA Forest Service uses the most current and complete data available. GIS data and product accuracy may vary. Using GIS products for purposes other than those for which they were intended may yield inaccurate or misleading results. The USDA Forest Service reserves the right to correct, update, modify, or replace GIS products without notification. For additional information about this data contact the Ironton Ranger District of the Wayne National Forest (740)534-6500.

SRK 01/28/2021



Legend
Sunny Oaks 05

XXXXXX

 Dozerline

.....

 Handline

—

 Road

■

 Outbuilding

□

 Private

■

 USA