





IAP Map

Creighton Swamp Fire
MI-MIS 2022770005
7/4/22 Day Shift

203 acres at 2248 7/3/2022

Legend

-  Staging Area
-  Hot Spot - Spot Fire
-  Access Trail For Marsh Master
-  Uncontained Fire Edge



Luoto
07/03/2022 2327
Acres GPS
WGS 1984 Datum.

0 0.25 0.5
Miles




28

Lake Superior Circle Tour

Creighton

Lake Superior Circle Tour

 State Highway M28