






Hiawatha National Forest
Rapid River / Munising
Ranger District

-  Prescribed Fire Unit
-  USFS Boundary
-  Roads

-  Drop Point
-  Powerlines

East Point Unit 4
10 Acres
0.75 Mile of Line

