







**Hiawatha National Forest**  
**Rapid River / Munising**  
**Ranger District**

-  Prescribed Fire Unit
-  USFS Boundary
-  Roads
-  Drop Point

**Little Ridge Unit 3**  
**70 Acres**  
**1.75 Miles of Line**

