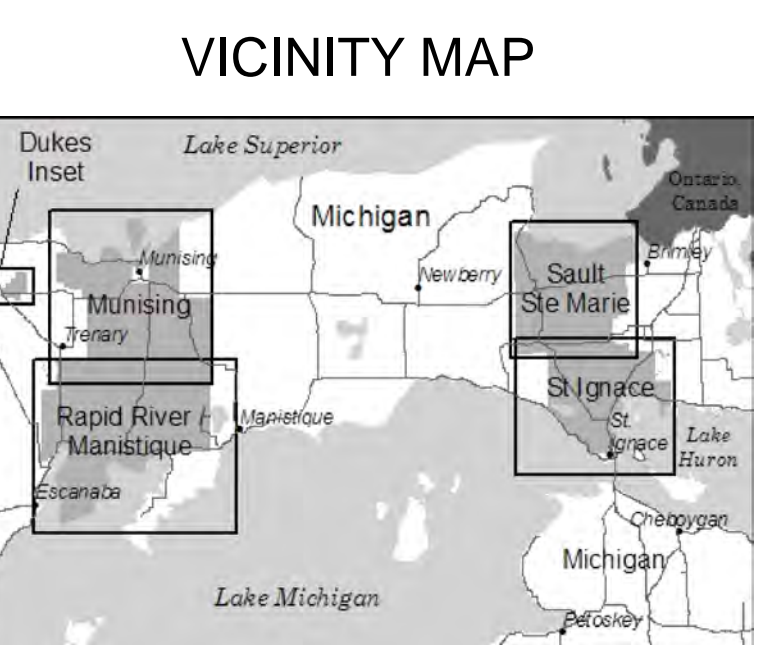


**Motor Vehicle Use Map**  
 Hiawatha National Forest  
 Rapid River/Manistique

**Legend**

- Roads Open to Highway Legal Vehicles
- Roads Open to All Vehicles
- Trails Open to All Vehicles
- Trails Open to Vehicles 50" or Less in Width
- Trails Open to Wheeled Vehicles 50" or Less in Width
- Trails Open to Motorcycles Only
- Special Vehicle Designation (See Table)
- Seasonal Designation (See Table)
- Interstate
- Highways, US, State
- Major Public Roads
- Other Public Roads
- Other Public Trails
- Areas Open to Cross-Country Travel
- FS Campground
- Motorized Trailhead
- Information Site
- Forest or Ranger District Boundary
- National Forest System Land
- Non-National Forest System Land
- Wilderness Area
- Political Boundary
- Township and Range Line
- Section Line
- Lake or River

0 0.5 1 2 Miles



T - Travel and recreate with minimum impact  
 R - Respect the environment and rights of others  
 E - Educate yourself. Plan and prepare before you go  
 A - Allow for future use of the outdoors. "Leave it better than you found it."  
 D - Discover the rewards of responsible recreation

**PROHIBITIONS**

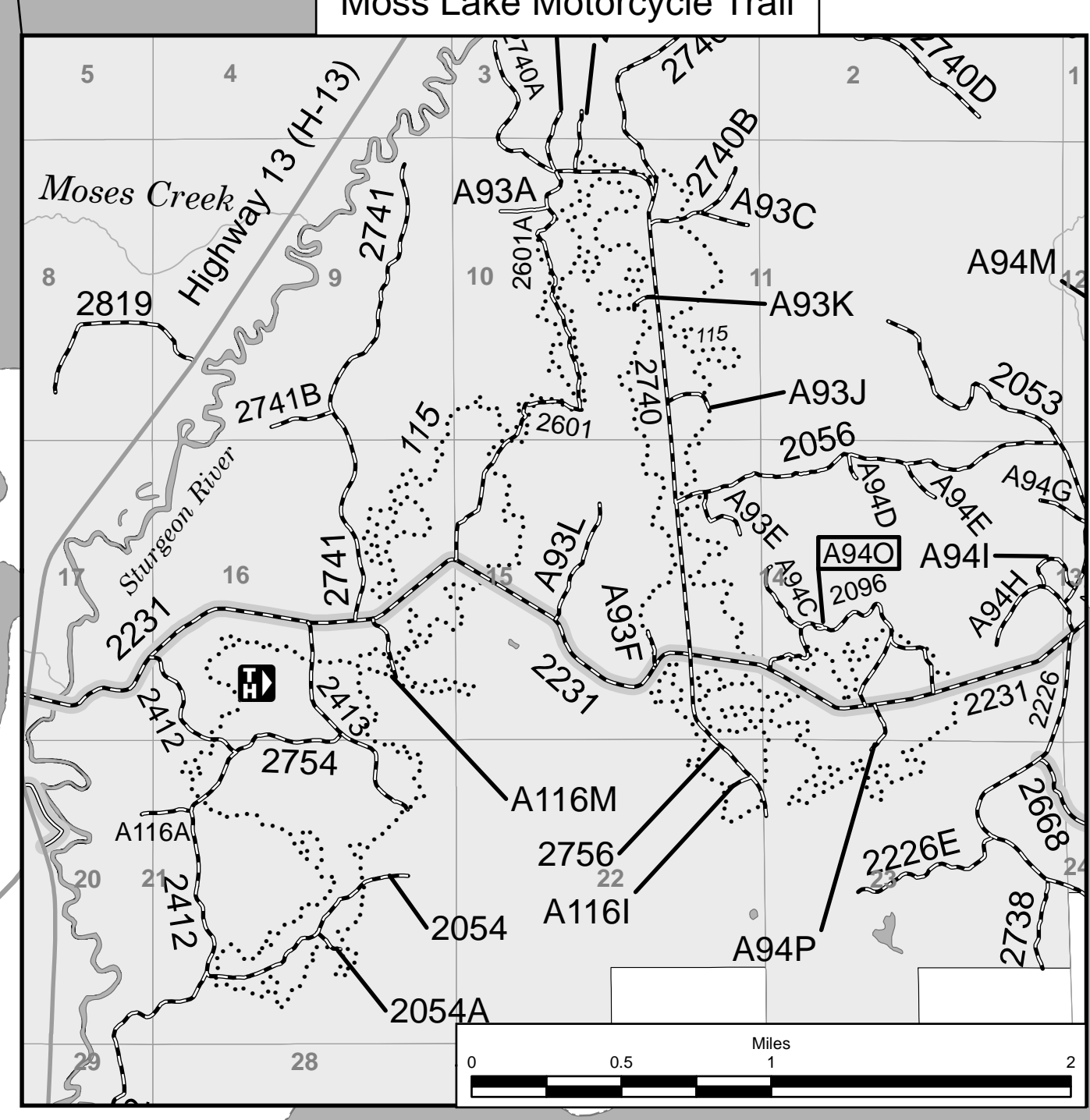
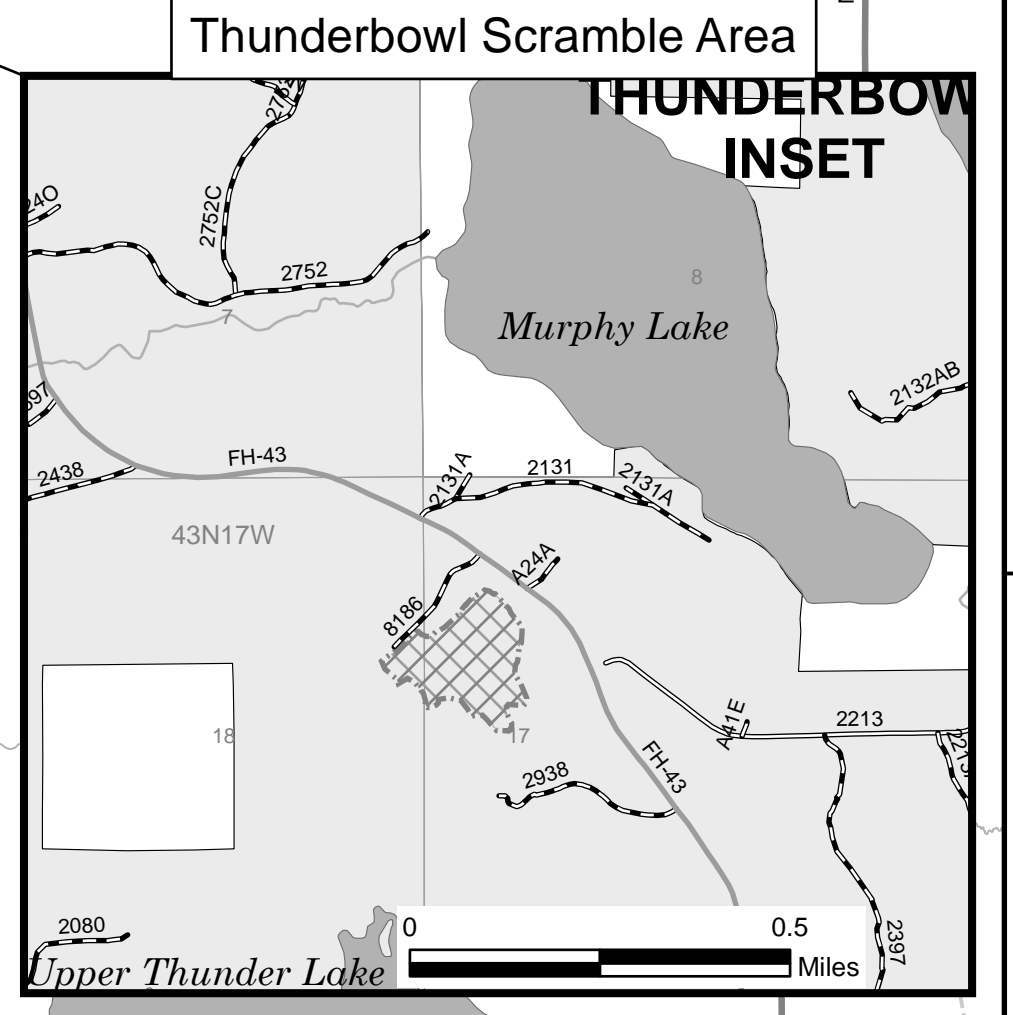
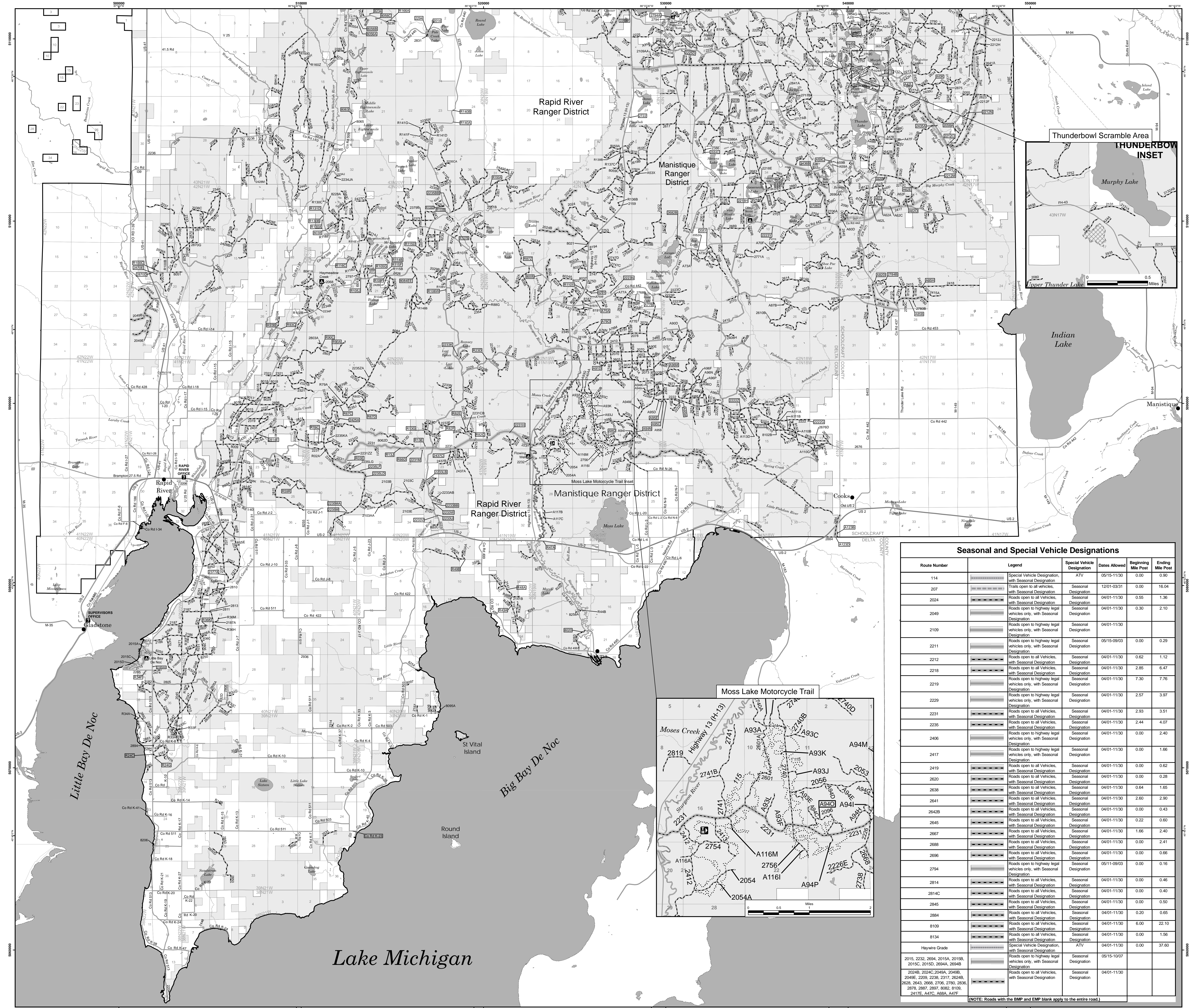
It is prohibited to possess or operate a motor vehicle on National Forest System lands on the Hiawatha National Forest other than in accordance with these designations (36 CFR 261.13)

Violators of 36 CFR 261.13 are subject to a fine of up to \$5,000, imprisonment for up to 6 months, or both (18 U.S.C. 3571(e)). This prohibition applies regardless of the presence or absence of signs.

This map does not display nonmotorized uses, over-snow vehicle uses, or other facilities and attractions on the Hiawatha National Forest. Obtain forest visitor information from the local national forest office.

Designated roads, trails and areas may also be subject to temporary, emergency closures. As a visitor, you must comply with signs notifying you of such restrictions. A national forest may issue an order to close a road, trail or area on a temporary basis to protect the life, health or safety of forest visitors or the natural or cultural resources in these areas. Such a temporary and/or emergency closure is consistent with the Travel Management Plan (36 CFR 212.52 (b), 36 CFR 261 subpart B).

The designation "road or trail open to all motor vehicles" does not supersede State traffic law.



Route Number	Legend	Special Vehicle Designation	Dates Allowed	Beginning Mile Post	Ending Mile Post
114	Special Vehicle Designation, with Seasonal Designation	ATV	05/15-11/30	0.00	0.90
207	Trails open to all vehicles, with Seasonal Designation	Seasonal Designation	12/01-03/31	0.00	16.04
2024	Roads open to all vehicles, with Seasonal Designation	Seasonal Designation	04/01-11/30	0.56	1.36
2049	Roads open to highway legal vehicles only, with Seasonal Designation	Seasonal Designation	04/01-11/30	0.30	2.10
2109	Roads open to highway legal vehicles only, with Seasonal Designation	Seasonal Designation	04/01-11/30		
2211	Roads open to highway legal vehicles only, with Seasonal Designation	Seasonal Designation	05/15-09/03	0.00	0.29
2212	Roads open to all vehicles, with Seasonal Designation	Seasonal Designation	04/01-11/30	0.62	1.12
2218	Roads open to all vehicles, with Seasonal Designation	Seasonal Designation	04/01-11/30	2.85	6.47
2219	Roads open to highway legal vehicles only, with Seasonal Designation	Seasonal Designation	04/01-11/30	7.30	7.76
2229	Roads open to highway legal vehicles only, with Seasonal Designation	Seasonal Designation	04/01-11/30	2.57	3.97
2231	Roads open to all vehicles, with Seasonal Designation	Seasonal Designation	04/01-11/30	2.93	3.51
2235	Roads open to all vehicles, with Seasonal Designation	Seasonal Designation	04/01-11/30	2.44	4.07
2406	Roads open to highway legal vehicles only, with Seasonal Designation	Seasonal Designation	04/01-11/30	0.00	2.40
2417	Roads open to highway legal vehicles only, with Seasonal Designation	Seasonal Designation	04/01-11/30	0.00	1.66
2419	Roads open to all vehicles, with Seasonal Designation	Seasonal Designation	04/01-11/30	0.00	0.62
2620	Roads open to all vehicles, with Seasonal Designation	Seasonal Designation	04/01-11/30	0.00	0.28
2638	Roads open to all vehicles, with Seasonal Designation	Seasonal Designation	04/01-11/30	0.64	1.65
2641	Roads open to all vehicles, with Seasonal Designation	Seasonal Designation	04/01-11/30	2.60	2.90
2642B	Roads open to all vehicles, with Seasonal Designation	Seasonal Designation	04/01-11/30	0.00	0.43
2645	Roads open to all vehicles, with Seasonal Designation	Seasonal Designation	04/01-11/30	0.22	0.60
2667	Roads open to all vehicles, with Seasonal Designation	Seasonal Designation	04/01-11/30	1.66	2.40
2698	Roads open to all vehicles, with Seasonal Designation	Seasonal Designation	04/01-11/30	0.00	2.41
2696	Roads open to all vehicles, with Seasonal Designation	Seasonal Designation	04/01-11/30	0.00	0.66
2794	Roads open to highway legal vehicles only, with Seasonal Designation	Seasonal Designation	05/11-09/03	0.00	0.16
2814	Roads open to all vehicles, with Seasonal Designation	Seasonal Designation	04/01-11/30	0.00	0.46
2814C	Roads open to all vehicles, with Seasonal Designation	Seasonal Designation	04/01-11/30	0.00	0.40
2845	Roads open to all vehicles, with Seasonal Designation	Seasonal Designation	04/01-11/30	0.00	0.50
2884	Roads open to all vehicles, with Seasonal Designation	Seasonal Designation	04/01-11/30	0.20	0.65
8109	Roads open to all vehicles, with Seasonal Designation	Seasonal Designation	04/01-11/30	6.00	22.10
8134	Roads open to all vehicles, with Seasonal Designation	Seasonal Designation	04/01-11/30	0.00	1.56
Haywire Grade	Special Vehicle Designation, with Seasonal Designation	ATV	04/01-11/30	0.00	37.60
2015, 2232, 2694, 2015A, 2015B, 2015C, 2015D, 2694A, 2694B	Roads open to highway legal vehicles only, with Seasonal Designation	Seasonal Designation	05/15-10/07		
2048, 204C, 2049A, 2049B, 2049E, 2209, 2238, 2317, 2624B, 2626, 2643, 2669, 2706, 2780, 2806, 2878, 2887, 2897, 8082, 8109, 2417E, A47C, A68A, A47F	Roads open to all vehicles, with Seasonal Designation	Seasonal Designation	04/01-11/30		

(NOTE: Roads with the BMP and EMP blank apply to the entire road.)