






89°18'15"W

89°18'0"W

89°17'45"W

# 6950 Openings

**17 acres**

-  Burn Perimeter
-  Structure
-  Other Road
-  Wild/Scenic River Corridor
-  PVT Ownership

46°25'45"N

46°25'30"N

46°25'15"N

46°25'45"N

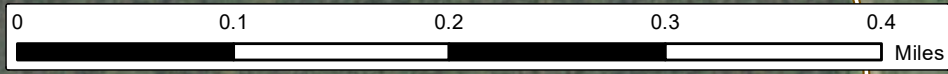
46°25'30"N

46°25'15"N

Map created 10/27/2024  
by Ottawa Fire Operations Staff,  
North American Datum 1983

U.S. Department of Agriculture  
Ottawa National Forest  
E23979 US 2 East  
Watersmeet, MI 49969

No warranty is made by the United States Forest Service (USFS) as to the accuracy, reliability, or completeness of this data for individual use or aggregate use with other data, or for purposes not intended by USFS. Official records located at USFS and other offices should be checked for up-to-date information concerning any specific tract of land.



89°18'15"W

89°18'0"W

89°17'45"W

89°17'30"W

