

PILE SIZE: No larger than 6' x 6' x 6'. Smaller (4' x 4') is preferred.

WHERE TO PUT PILES:
---Build piles in conifer areas. AVOID building piles in hardwood or aspen patches.

---Build piles OUTSIDE THE CANOPY CROWN DRIPLINES. It is acceptable to cut balsam firs or hardwoods under 2" dbh if they occupy an otherwise good location for a pile.


WHAT TO PILE:
---Include needed branches when possible.
---Avoid placing logs >8" or large stumps into the piles, as these will burn for long duration with excessive heat, causing soil damage.


THANK YOU FOR YOUR GOOD WORK!


Aho 14 east


fuels treatment

11 acres

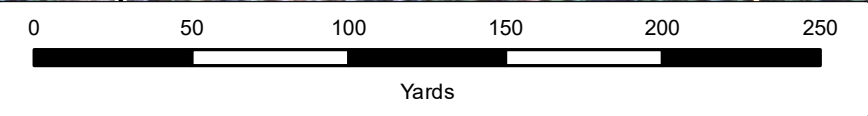
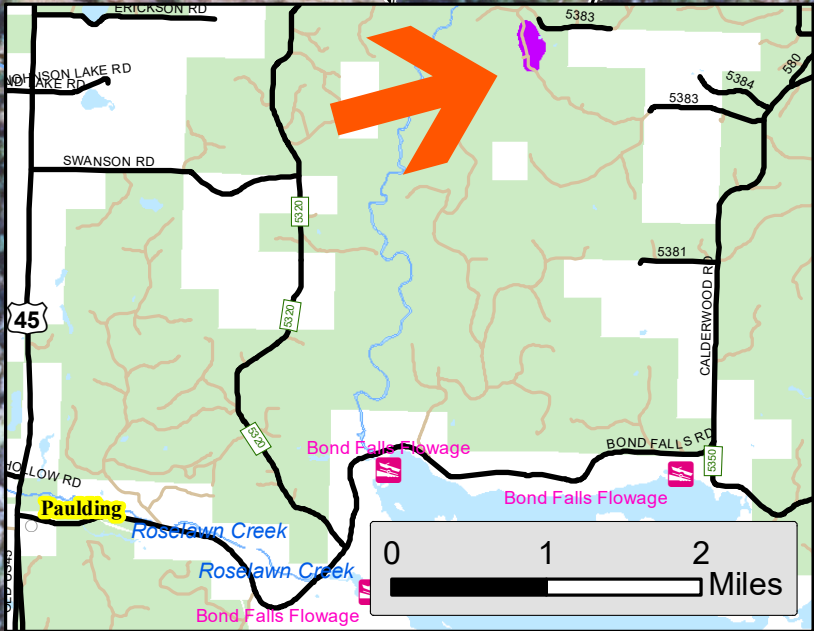
 Structure

 Other Road

 Decommissioned Road

 Fuels Treatment Boundary

From Watersmeet, go north on Hwy 45 to Paulding. At Paulding Store, turn east (right) at Bond Falls Rd. Name changes to Calderwood Rd after 5.6 miles. At 7.8 miles total, turn left onto 5383 Rd/Goldfinch Lane. Drive east 1.7 miles to intersection with 5383-G spur.



No warranty is made by the United States Forest Service (USFS) as to the accuracy, reliability, or completeness of this data for individual use or aggregate use with other data, or for purposes not intended by USFS. Official records located at USFS and other offices should be checked for up-to-date information concerning any specific tract of land.