

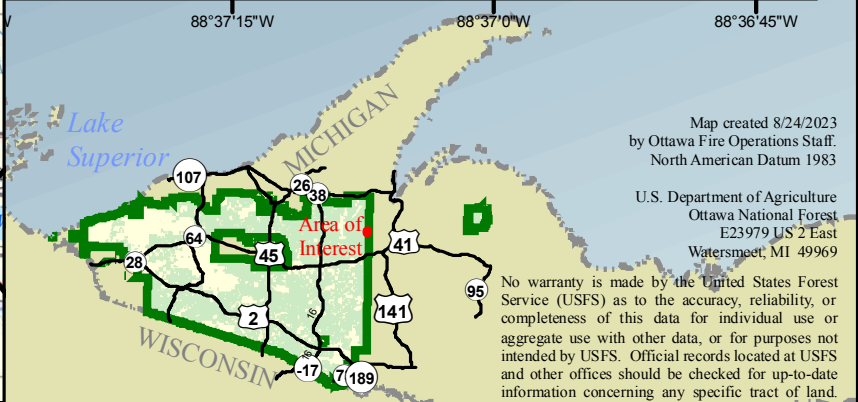
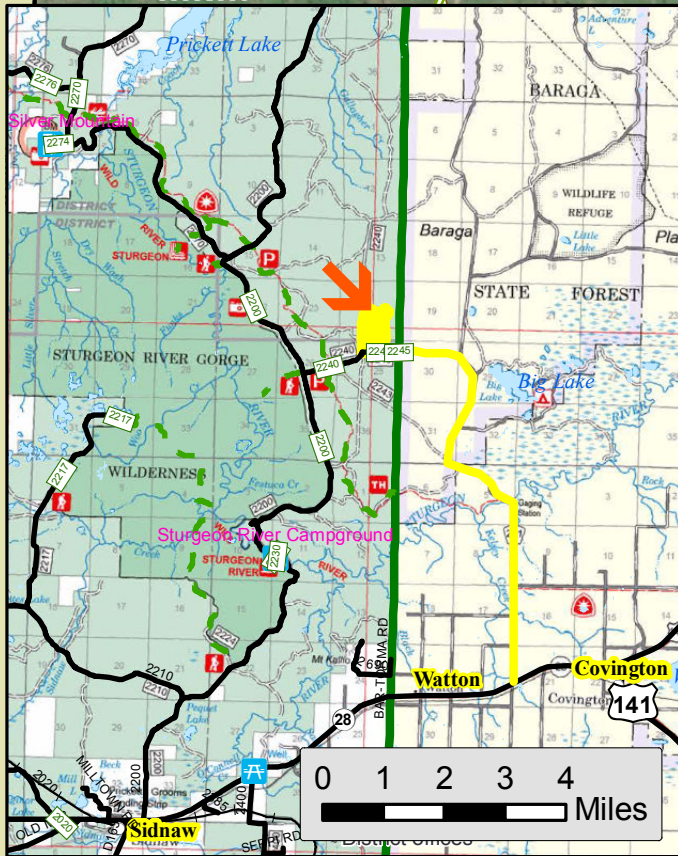
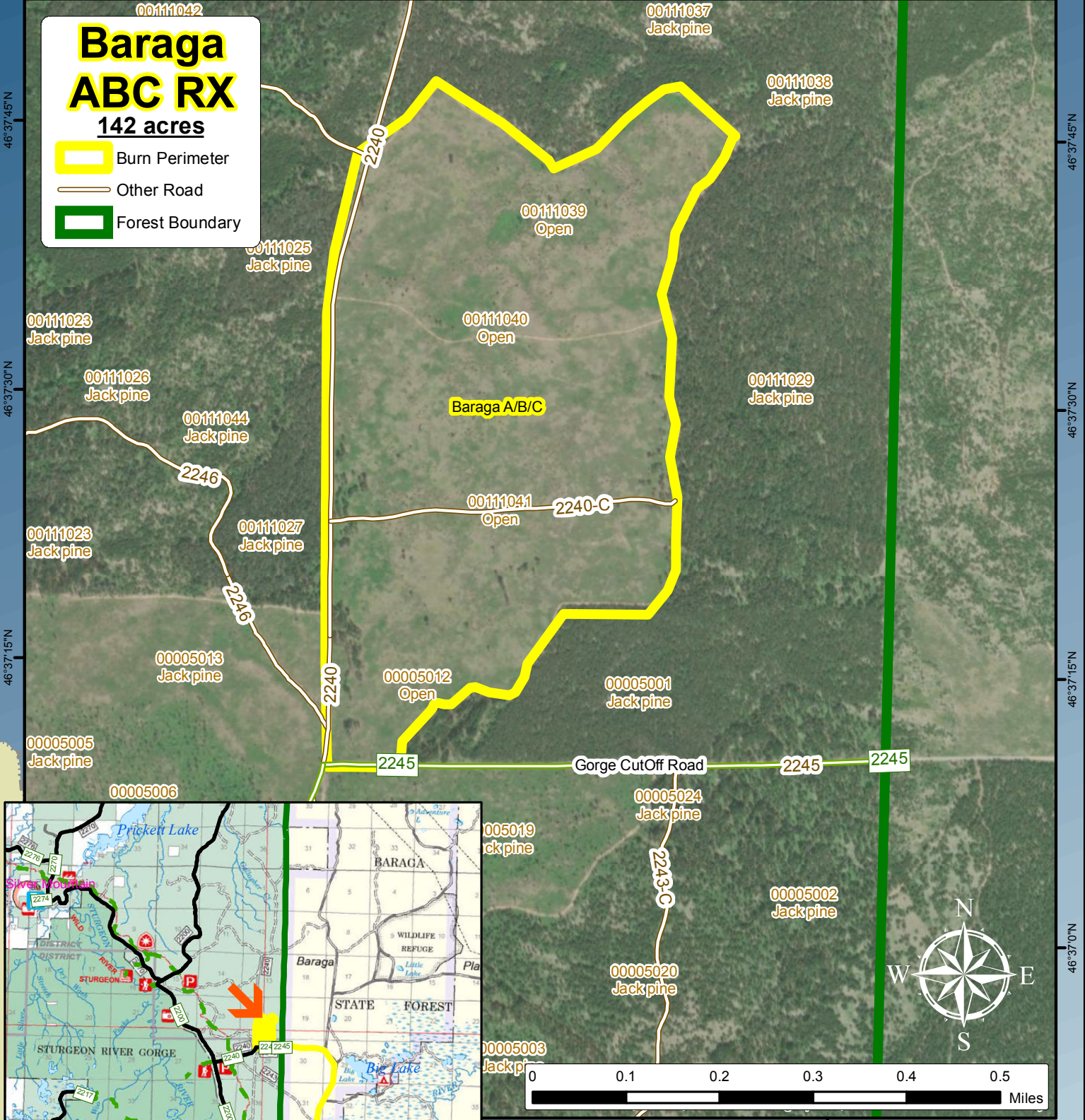
88°38'0"W 88°37'45"W 88°37'30"W 88°37'15"W 88°37'0"W 88°36'45"W

46°37'45"N 46°37'30"N 46°37'15"N 46°37'0"N

46°37'45"N 46°37'30"N 46°37'15"N 46°37'0"N

Baraga ABC RX
142 acres

- Burn Perimeter
- Other Road
- Forest Boundary



Map created 8/24/2023
 by Ottawa Fire Operations Staff.
 North American Datum 1983

U.S. Department of Agriculture
 Ottawa National Forest
 E23979 US 2 East
 Watersmeet, MI 49969

No warranty is made by the United States Forest Service (USFS) as to the accuracy, reliability, or completeness of this data for individual use or aggregate use with other data, or for purposes not intended by USFS. Official records located at USFS and other offices should be checked for up-to-date information concerning any specific tract of land.