




Charming Rx Unit Map

XXX Acres

-  Drop Point
-  Planned Mixed Construction Line
-  Access Route



Mastication Priorities

First: DP 4 to DP 6

Second: DP 6 to DP 7

Third: DP 4 to DP 2

Directions from Watersmeet, MI.

Starting at US 2/Hwy 45 junction in Watersmeet, head north on Hwy 45 toward Bruce Crossing. Continue for approximately 10 miles then turn left onto Sleepy Hollow Rd. Continue 2.5 miles. Intersection of Sleepy Hollow Rd. and FR 5230 is DP 1.

