





# Pinto Rx Unit Map

## 27 Acres

-  Drop Point
-  Completed Dozer Line
-  Completed Road as Line
-  Prescribed Fire



Directions from Kenton Ranger District Office in Kenton, MI:  
Head east on M-28. Within 1/4 mile turn left onto FH-16. Continue for approximately 14 miles, then turn right onto South Laird Rd. Continue approximately 6.5 miles, then turn right onto FR-2276. Continue for approximately 2 miles, then turn left onto FR-2270. Continue for approximately 2 miles. DP 1 is located at intersection of FR-2270 and FR-2271.

