






Aho 14 Rx Unit Map

XX Acres

-  Drop Point
-  Completed Dozer Line
-  Completed Road as Line
-  Prescribed Fire



Directions from Watersmeet, MI.

Starting at US 2/Hwy 45 junction in Watersmeet, head north on Hwy 45 toward Bruce Crossing. Continue for approximately 10 miles then turn right onto Bond Falls Rd. Continue for about 5.5 miles then turn left onto Calderwood Rd. Continue for about 2.25 miles then turn left onto Goldfinch Ln/ FR 5383. Continue for about 2.5 miles to arrive at DP 4.

