Flight Hazard Map 2016 - Ottawa National Forest

Green Bay SEC 91

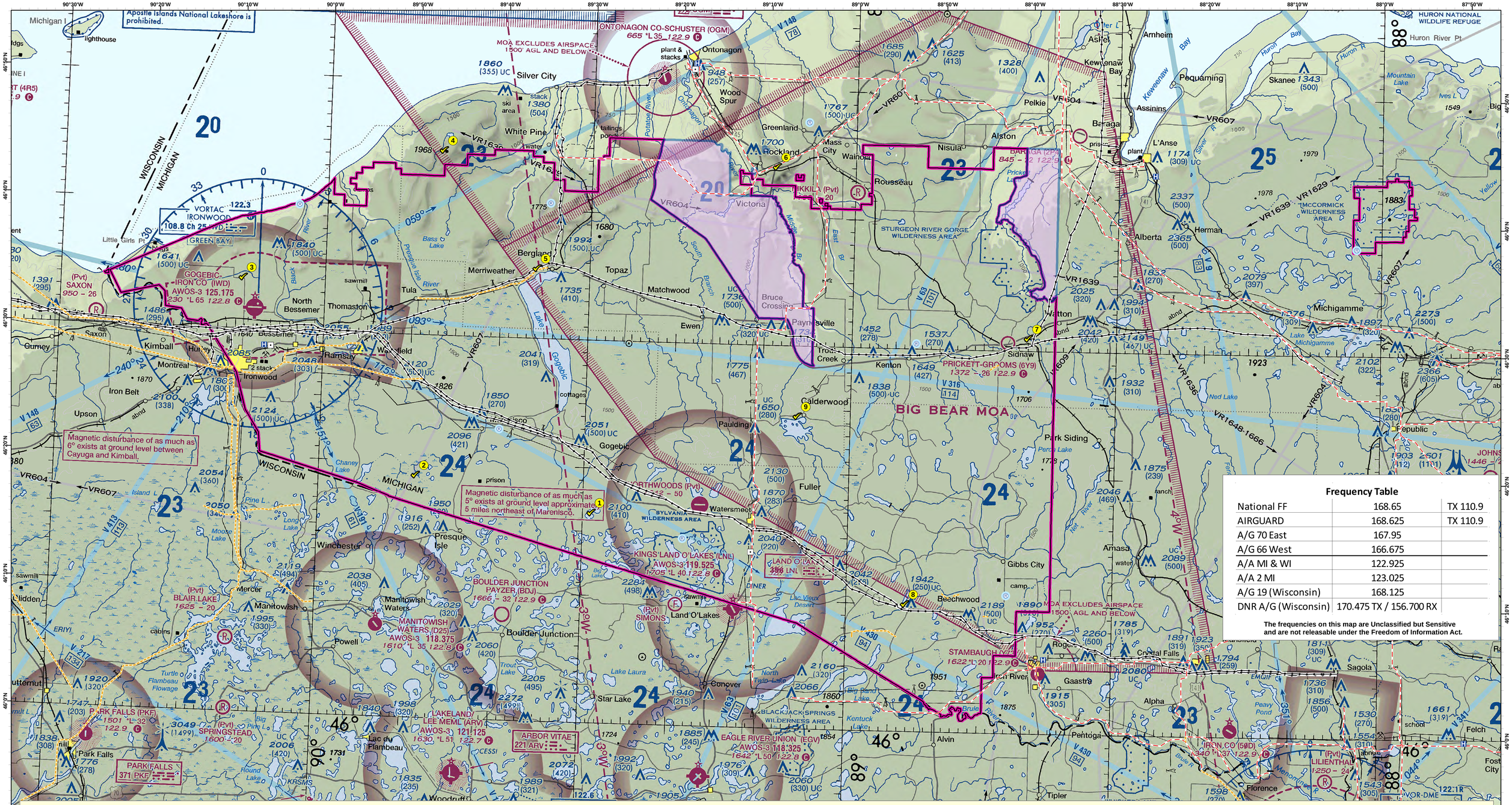

Ottawa NF Legend

- USF Protection Zones
- DNR Protection Zones
- Aerial Detection Route Pts
- Hospitals
- Base Station
- Repeater
- Pipeline (2)
- Powerlines From Other Source
- ATC Power Lines (1)



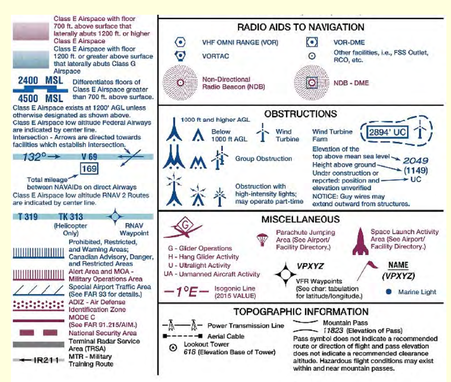



The Forest Service uses the most current and complete data available. GIS data and product accuracy may vary. Using GIS products for purposes other than those for which they were created, may yield inaccurate or misleading results. The Forest Service reserves the right to correct, update, modify, or replace GIS products without notification. The Forest Service will not be liable for any activity involving this information.

(1) ATC Powerlines are copyrighted material provided by the American Transmission Company and may not be reproduced in any manner without express permission from ATC. Some powerlines may have been acquired from a different source other than ATC.
(2) Pipeline data may not be reproduced or shared in any manner.

Created on April 6, 2016 (Updated 4/21/16)
Created by GIS/ssb
Map location: T:\FS\NFS\Ottawa\Program\5100Fire\workspace\2016\FAAOttawaSectional2016