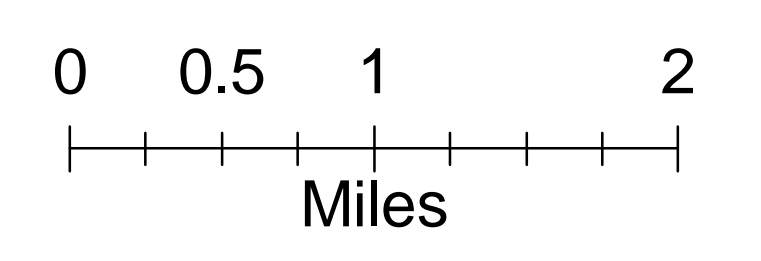
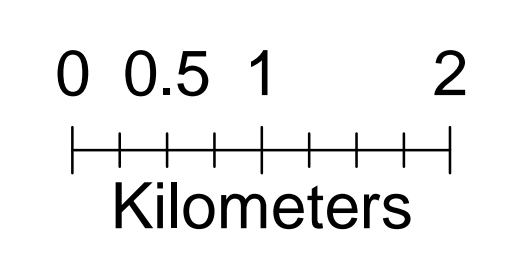


THU 037 Perimeter Map

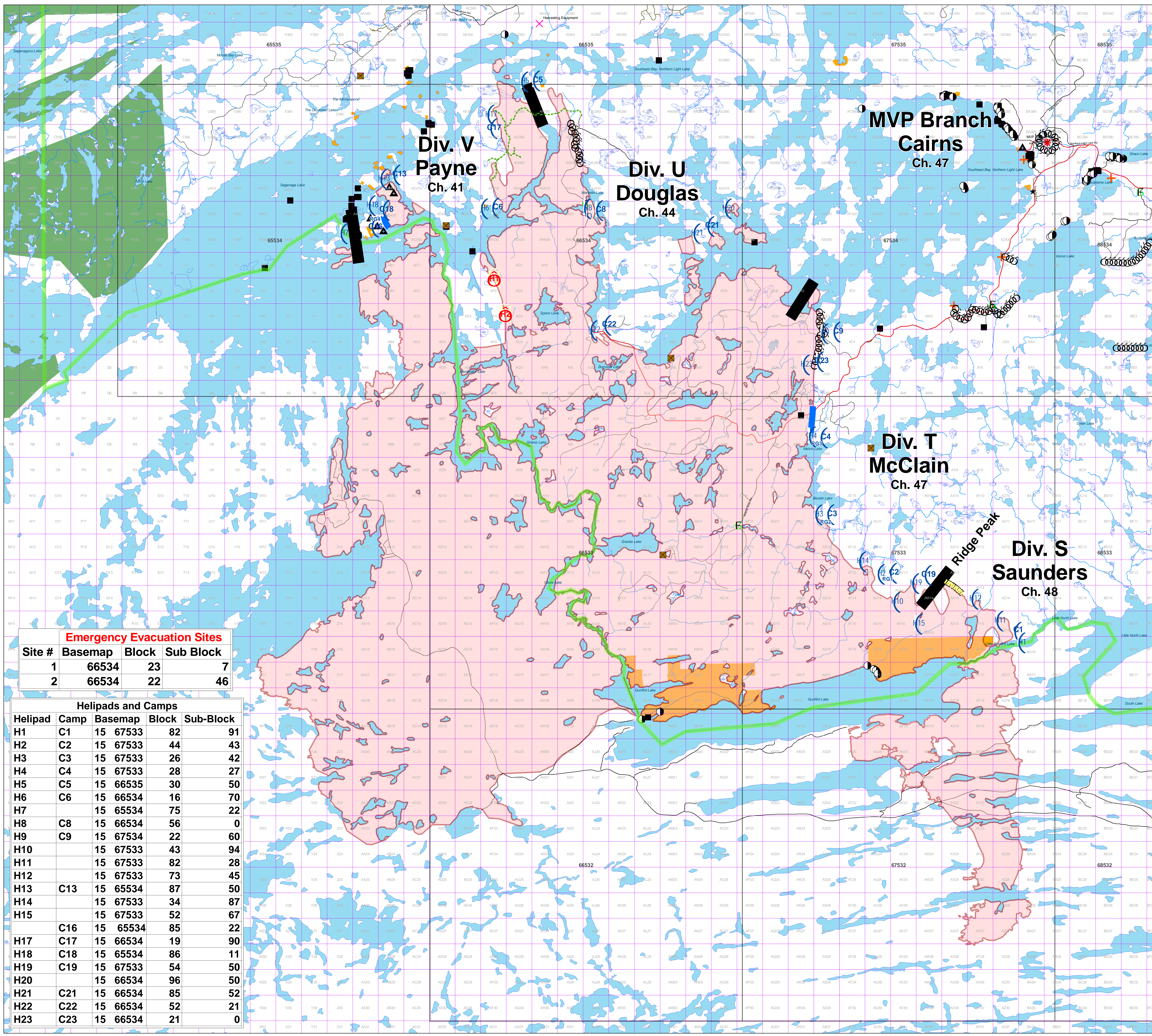


1:40,000

ALERT
American fire grid is displayed on this map. This does NOT correspond to the Canadian block layer. Each cell represents 67 ha. and has dimensions of 820 m x 820 m.

Legend

- THU037_May18_1000
- EAO May 11, 2007 - 13:00
- H1 Helipads
- C1 Camps
- Emergency_Evac_Site
- n Weather Station
- RG1 Rain Gauge
- GPS_Road
- Bridge
- Retardant
- Hoseline
- Catguards
- MVP Staging Area
- e Information Kiosk
- Road Block
- Equipment
- O Cut Wood
- < Cottage Residence
- h Main Base Lodge
- ^ Outpost
- S Trappers Cabin
- / Access Point
- Y Boat Cache, Commercial
- Y Boat Cache, Private
- " Buildings
- Railway
- Utility Lines
- Roads**
- Unclassified Road
- Primary
- Secondary
- Tertiary
- US Roads
- Streams
- Lakes
- Wetland
- Provincial Parks
- Private Land



Emergency Evacuation Sites

Site #	Basemap	Block	Sub Block
1	66534	23	7
2	66534	22	46

Helipads and Camps

Helipad	Camp	Basemap	Block	Sub-Block	
H1	C1	15	67533	82	91
H2	C2	15	67533	44	43
H3	C3	15	67533	26	42
H4	C4	15	67533	28	27
H5	C5	15	66535	30	50
H6	C6	15	66534	16	70
H7		15	65534	75	22
H8	C8	15	66534	56	0
H9	C9	15	67534	22	60
H10		15	67533	43	94
H11		15	67533	82	28
H12		15	67533	73	45
H13	C13	15	65534	87	50
H14		15	67533	34	87
H15		15	67533	52	67
	C16	15	65534	85	22
H17	C17	15	66534	19	90
H18	C18	15	65534	86	11
H19	C19	15	67533	54	50
H20		15	66534	96	50
H21	C21	15	66534	85	52
H22	C22	15	66534	52	21
H23	C23	15	66534	21	0

Map Produced: May 20, 2007 -2300hrs
Perimeter Valid: May 18, 2007 - 1000hrs

Produced by the
Ministry of Natural Resources
Copyright 2002 Queen's Printer for Ontario
This map is illustrative only. Do not rely on it as being a precise indicator of routes, locations or features, nor as a guide to navigation.

Map projection: UTM zone 15 Nad 83

