

126

Div Y

Div B

Piles

Piles

DP-#1

DP-#2

DP-#9

SA-Bemis Hill
DP-#6

DP-#8

DP-#10

DP-#3


DP-#4


Piles

Piles








DP-#7

DP-#5

AssignmentBreak
 Division (4)

FirePoint
● Drop Point (12)
● Hot Spot (27)
● IR Isolated Heat Source (25)
 Staging Area (1)
● Other (5)

 Uncontrolled Fire Edge
 Completed Dozer Line

 Completed Line
 Perimeter Sector
 County Highway
 Township or Other Road
 Minnesota Snowmobile Trails
 System Roads
 Minimum Maintenance

Palsburg Fire MN-MNS-121025 IAP Map



0.5 0.25 0 0.5 Miles

Day Operational Period: 04/20/2015

GIS Acres: 4,543
NAD_1983_UTM_ZONE_15N

Author: Sherry Watson

