











**Foss Lake**  
**MN-SUF-000250**  
**UTM NAD83 Zone 15 N**  
**May 24, 2016**

**Legend**

-  Division
-  Campsite
-  Uncontrolled Fire Edge
-  Completed Line
-  Drop Point
-  Helispot
-  Slingsite
-  Roads
-  Trails
-  BWCA Boundary based on the 1978 legislation

