

**Foss Lake**  
**MN-SUF-000250**  
**UTM NAD83 Zone 15 N**  
**May 23, 2016**

**SS 4**

**H-3**

**SS 5**

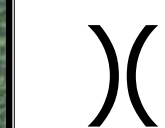









**SS 2**

**H-2**

**DP-1**

**H-1**

**Legend**

-  Division
-  Uncontrolled Fire Edge
-  Completed Line
-  Drop Point
-  Helispot
-  Sling Site
-  Campsite
-  Roads
-  Trails
-  BWCA Boundary based on the 1978 legislation

0 0.25 0.5 Miles

