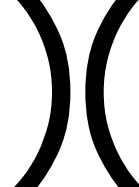
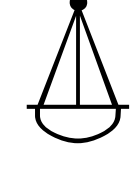







**Foss Lake**  
**MN-SUF-000250**  
**UTM NAD83 Zone 15 N**  
**May 26, 2016**

**937 Acres**

**Legend**

- 20160526\_FossLake\_MN-SUF250...
-  Division
- Drop Point
- Helispot
- Hot Spot
-  Sling Site
-  Completed Line
-  Campsite
-  Roads
-  Trails
-  BWCA Boundary based on the 1978 legislation

Hot Spots May 26, 2016

ID	Lat	Long
0	47° 54.587'	-92° 4.831'
1	47° 55.169'	-92° 4.886'
2	47° 55.295'	-92° 5.007'
3	47° 55.449'	-92° 4.899'
4	47° 55.393'	-92° 4.810'
5	47° 55.464'	-92° 4.943'
6	47° 55.691'	-92° 4.763'
7	47° 55.735'	-92° 4.287'
8	47° 55.724'	-92° 4.817'
9	47° 55.824'	-92° 4.187'
10	47° 55.663'	-92° 3.821'
11	47° 55.598'	-92° 3.787'
12	47° 55.368'	-92° 3.680'
13	47° 54.945'	-92° 3.861'
14	47° 54.608'	-92° 3.957'
15	47° 55.652'	-92° 4.875'
16	47° 55.144'	-92° 4.101'
17	47° 49.687'	-91° 49.956'
18	47° 54.209'	-92° 4.445'

Fire Points May 25, 2016

Type	Label	Lat	Long
Drop Point	DP-1	47° 53.588'N	92° 4.761'W
Drop Point	DP-10	47° 55.214'N	91° 58.469'W
Helispot	H-1	47° 53.513'N	92° 3.584'W
Helispot	H-2	47° 54.574'N	92° 4.774'W
Helispot	H-3	47° 55.594'N	92° 4.076'W
Repeater	C4	47° 53.435'N	92° 1.649'W
Sling Site	SS 1	47° 56.847'N	92° 3.782'W
Sling Site	SS 2	47° 55.51'N	92° 4.33'W
Sling Site	SS 4	47° 55.763'N	92° 4.875'W
Sling Site	SS 5	47° 55.488'N	92° 5.035'W

