






SKIBO
 MN-SUF-000194
 May 9, 2016
 1000 acres
 NAD 83
 Degrees, Decimal Minutes




MNICS IMT B
 PETERSON
 W.Glesener
 May 08, 2016
 22:22 Hrs



Legend

-  Helispot
 -  Incident Command Post
 -  Uncontrolled Fire Edge
 -  Hot Spot
 -  Structures
 -  Division
 -  Gate
- 0 0.5 1 2 Miles

Division Map

Label	Name	Lon_DM	Lat_DM
ICP	Skibo ICP	92 08.959 W	47 31.123 N
ICP Helispot	ICP Helispot	92 08.382 W	47 31.278 N
ICP Helispot	Skibo Helispot	91 59.243 W	47 29.301 N
Closed to Public	Barricade	91 56.598 W	47 30.598 N
Closed to Public	Barricade	92 07.044 W	47 32.713 N
Closed to Public	Barricade	92 03.093 W	47 29.138 N
DP-1	Drop Point 1	92 00.062 W	47 29.355 N
Skibo HS	Skibo Helispot	91 59.243 W	47 29.301 N