

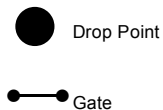
Sources: Esri, HERE, DeLorme, Intermap, increment P Corp., GEBCO, USGS, FAO, NPS, NRCAN, GeoBase, IGN, Kadaster NL, Ordnance Survey, Esri Japan, METI, Esri China (Hong Kong), swisstopo, MapmyIndia, © OpenStreetMap contributors, and the GIS User Community, Sources: Esri, DeLorme, USGS, NPS

**SKIBO**  
**MN-SUF-000194**  
**DAY SHIFT**  
**May 10, 2016**  
**1000 acres**  
**NAD 1983**

**Legend**



Division



Drop Point



Gate



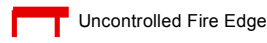
IR Isolated Heat Source



Controlled Spot Fire



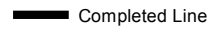
Hot Spot



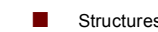
Uncontrolled Fire Edge



Completed Dozer Line



Completed Line



Structures



DOT Railroads

C Rasmussen  
 May 09, 2016  
 23:23 Hrs



IMT B  
 PETERSON