
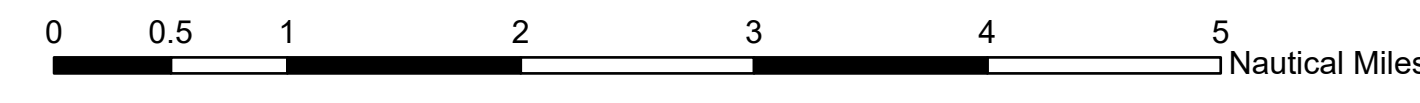


Air Operations

Greenwood
MNSUF000411
09/01/2021 Day Ops
26,028 acres at 08/30/2021 11:16 PM



Event Point

- Repair Point
- Landing or Log Deck
- Dozer Push
- Culvert
- Unimproved Landing Area
- Assignment Breaks
- Division Break
- Medical
- Drop Point
- Closure
- Camp
- Staging Area
- Value at Risk
- Other
- Gate
- Bridge
- Water Development or Draft Site
- Road Repair
- Resource Location

Air Operations

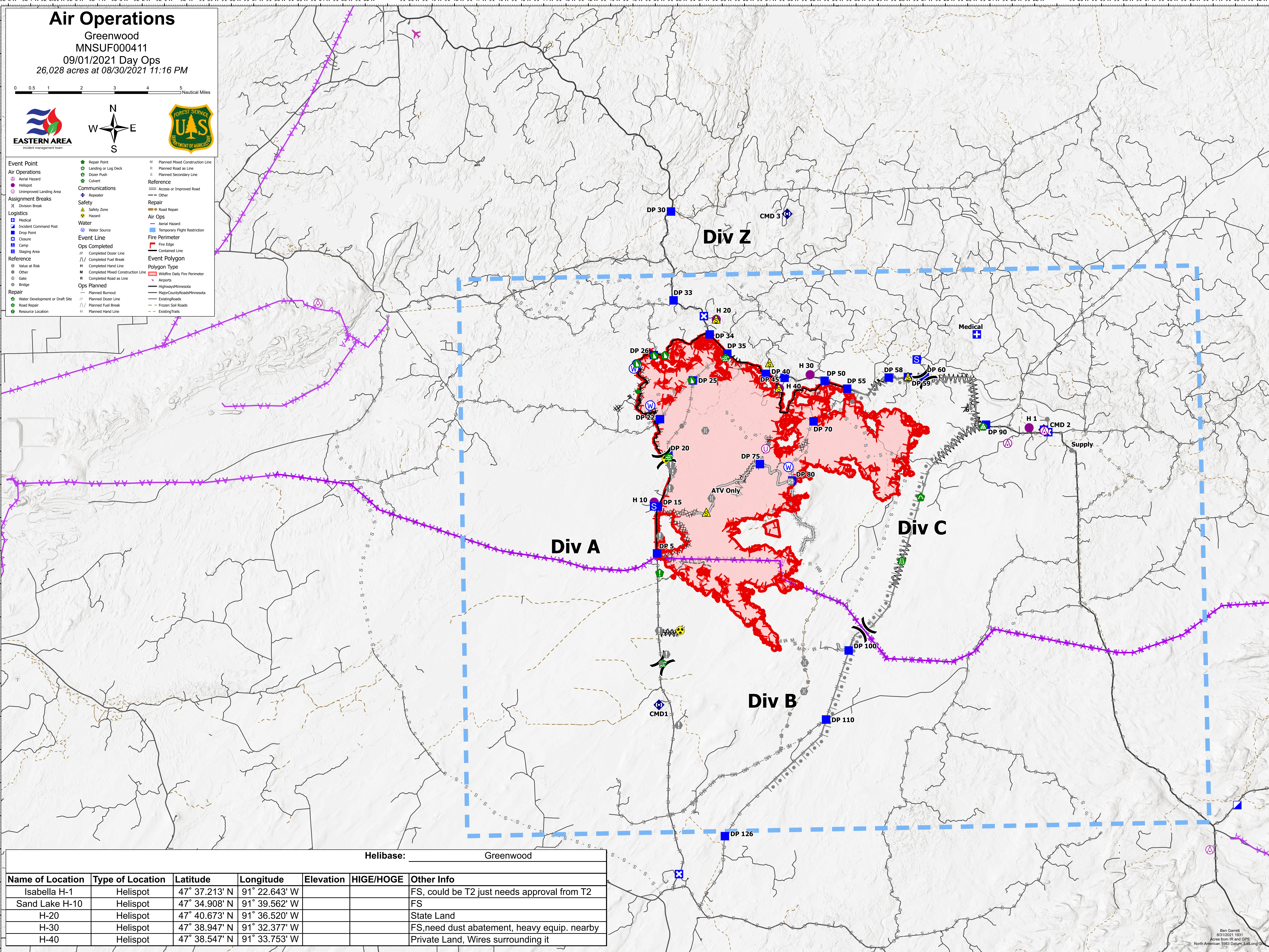
- Aerial Hazard
- Unimproved Landing Area
- Assignment Breaks
- Division Break
- Medical
- Drop Point
- Closure
- Camp
- Staging Area
- Value at Risk
- Other
- Gate
- Bridge
- Water Development or Draft Site
- Road Repair
- Resource Location

Communications

- Repeater
- Safety Zone
- Hazard
- Water Source
- Temporary Flight Restriction
- Event Line
- Ops Completed
- Completed Dozer Line
- Completed Fuel Break
- Completed Hand Line
- Completed Mixed Construction Line
- Completed Road as Line
- Ops Planned
- Planned Burnout
- Planned Dozer Line
- Planned Fuel Break
- Planned Hand Line

Reference

- Planned Mixed Construction Line
- Planned Road as Line
- Planned Secondary Line
- Access or Improved Road
- Other
- Road Repair
- Aerial Hazard
- Temporary Flight Restriction
- Fire Perimeter
- Fire Edge
- Contained Line
- Event Polygon
- Polygon Type
- Wildfire Daily Fire Perimeter
- Airports
- Highways/Minnesota
- Major County/Roads/Minnesota
- Existing Roads
- Existing Soil Roads
- Existing Trails



Helibase: Greenwood

Name of Location	Type of Location	Latitude	Longitude	Elevation	HIGE/HOGE	Other Info
Isabella H-1	Helispot	47° 37.213' N	91° 22.643' W			FS, could be T2 just needs approval from T2
Sand Lake H-10	Helispot	47° 34.908' N	91° 39.562' W			FS
H-20	Helispot	47° 40.673' N	91° 36.520' W			State Land
H-30	Helispot	47° 38.947' N	91° 32.377' W			FS, need dust abatement, heavy equip. nearby
H-40	Helispot	47° 38.547' N	91° 33.753' W			Private Land, Wires surrounding it