









Greenwood
MN-SUF-000411
 Fire Perimeter as of
 09/06/2021 0045 hrs
 26,112 Acres

-  Camp
-  Staging Area
-  Drop Point
-  Incident Command Post
-  Division Break
-  Fire Perimeter
-  Administrative FS Boundary
-  Forest Service Land
- State Public Lands
- Other State Lands

