

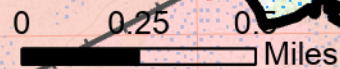
# IAP Grid Map

Greenwood  
MN-SUF-000411

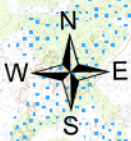
9/11/2021 Day

Page Name: B3  
Page 7 of 10

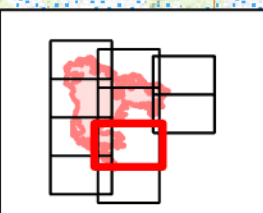
26,797 acres at 09/08/2021



- Pump
- Water Tank
- Division Break
- Value at Risk
- Other
- Gate
- Bridge
- Road Repair
- Repair Point
- Dozer Push
- Culvert
- Completed Dozer Line
- Completed Fuel Break
- Completed Mixed Construction Line
- Planned Mixed Construction Line
- Planned Road as Line
- Planned Secondary Line
- Access or Improved Road
- Other
- Aerial Hazard
- Retardant Drop
- Fire Edge
- Contained Line
- Railroad
- Wildfire Daily Fire Perimeter
- Address Point



Ed Apalinski  
9/10/2021 2007  
North American 1983 Datum  
Lat/Long Grid



Div C

