


**John Ek Fire**  
MN-SUF-000409  
8/30/21 Day


Appx 1339 ac at  
30 Aug 2021/0215




0 0.25 0.5  
Miles

**Div AA**

**Div OO**



Division Break



Wildfire Daily  
Fire Perimeter



Greg Heide  
30 Aug 2021/2000  
WGS84 Lat/Long Grid