




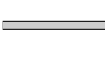


Briefing Map

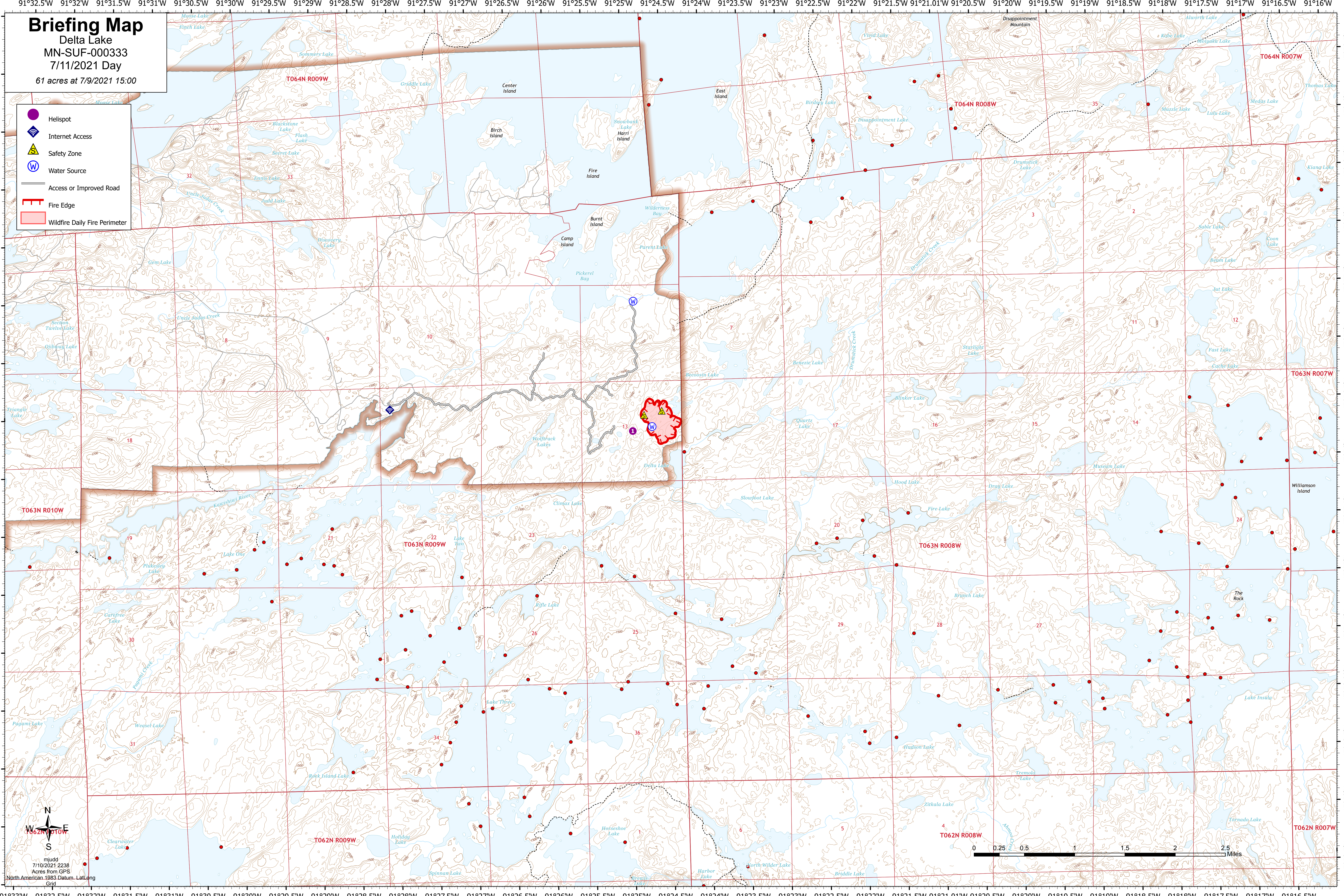
Delta Lake

MN-SUF-000333

7/11/2021 Day

61 acres at 7/9/2021 15:00

-  Helispot
-  Internet Access
-  Safety Zone
-  Water Source
-  Access or Improved Road
-  Fire Edge
-  Wildfire Daily Fire Perimeter



mjudd
7/10/2021 2238
Acres from GPS
North American 1983 Datum, Lat/Long
Grid

