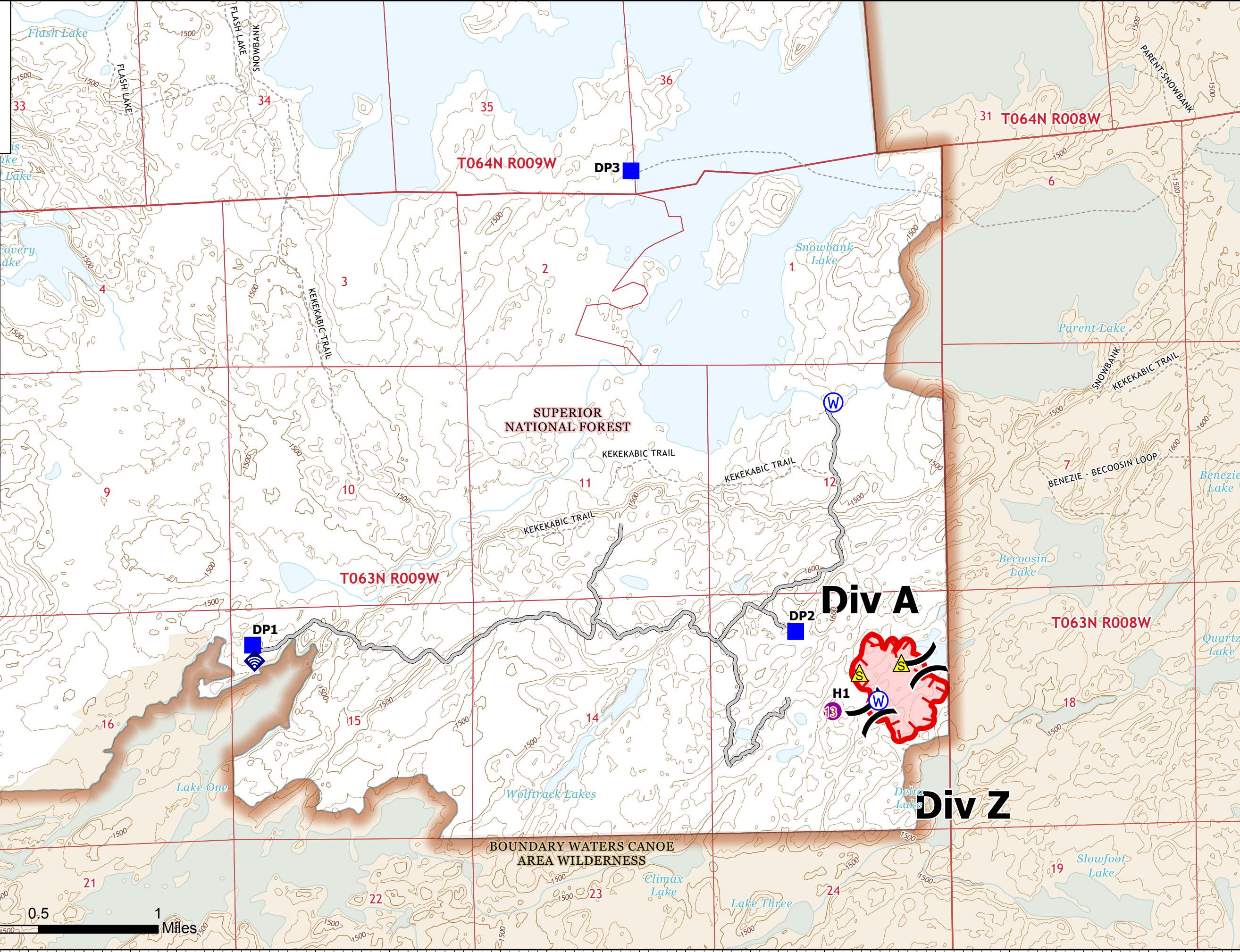






91°30.5'W 91°30'W 91°29.5'W 91°29'W 91°28.51'W 91°28'W 91°27.5'W 91°27'W 91°26.5'W 91°26'W 91°25.5'W 91°25'W 91°24.5'W 91°24'W 91°23.5'W 91°23'W



IAP
Delta Lake
 MN-SUF-000333
 7/12/21 Day
 61 acres at 7/9/2021 15:00

-  Helispot
-  Division Break
-  Drop Point
-  Internet Access
-  Repeater
-  Safety Zone
-  Water Source
-  Wildfire Daily Fire Perimeter
-  Access or Improved Road
-  Fire Edge
-  Wilderness Area

CMD

DP1


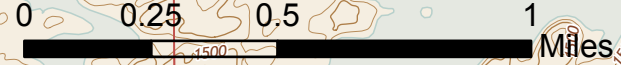
DP2

H1

Div A

Div Z

EA Silver Team GISS
 7/11/2021 2226
 Acres from GPS
 North American 1983 Datum.

91°30.5'W 91°30'W 91°29.5'W 91°29'W 91°28.51'W 91°28'W 91°27.5'W 91°27'W 91°26.5'W 91°26'W 91°25.5'W 91°25'W 91°24.5'W 91°24'W 91°23.5'W 91°23'W