











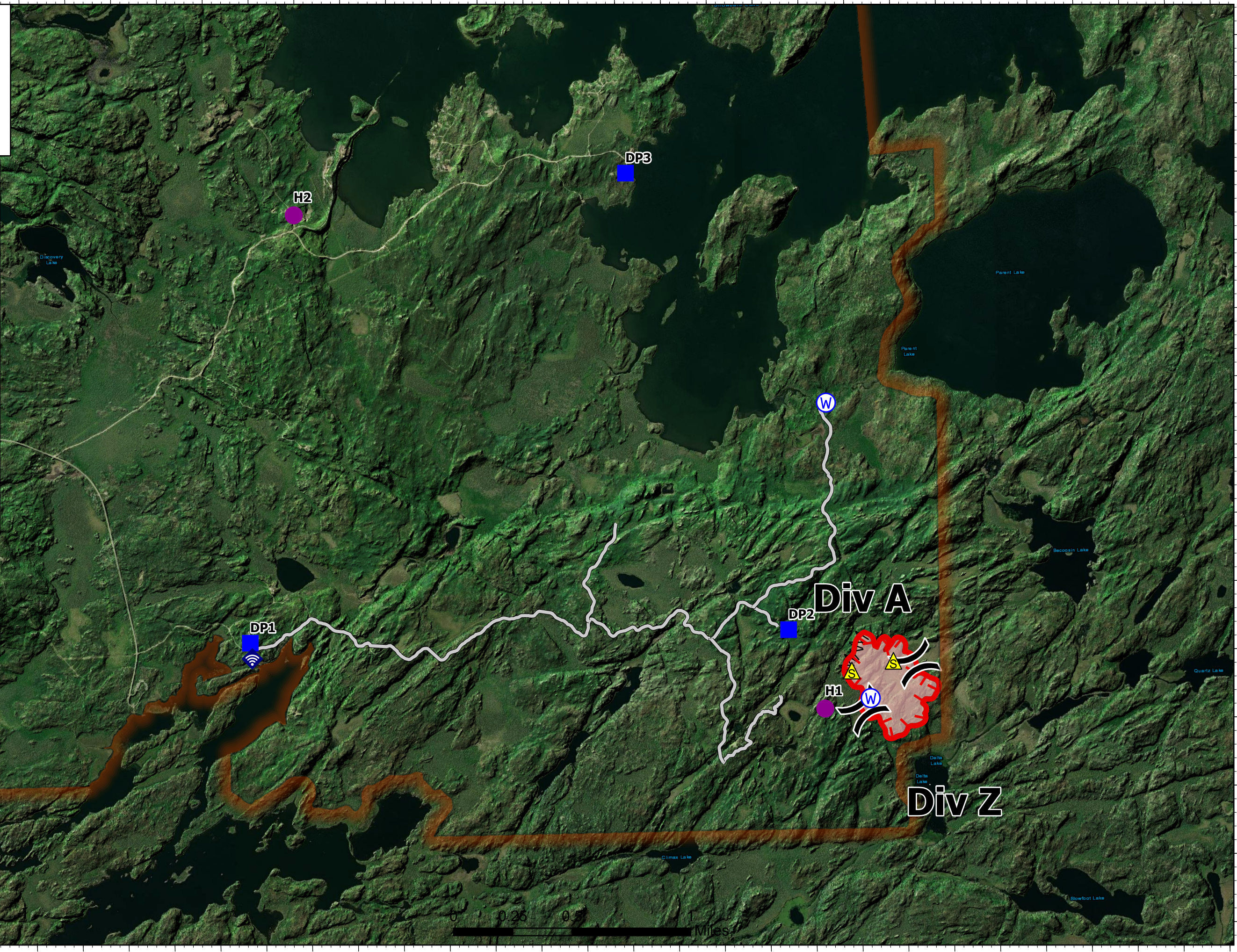


**IAP**  
**Delta Lake**  
 MN-SUF-000333  
 7/13/21 Day  
 61 acres at 7/9/2021 15:00



-  Helispot
-  Division Break
-  Drop Point
-  Internet Access
-  Repeater
-  Safety Zone
-  Water Source
-  Wildfire Daily Fire Perimeter
-  Completed Fuel Break
-  Access or Improved Road
-  Fire Edge
-  Wilderness Area



EA Silver Team GIS  
 7/12/2021 12:12  
 Acres from GIS  
 North American 1983 Datum