

91°25.5'W

91°25'W

91°24.5'W

91°24'W

91°23.5'W

# OPS - Ortho














Delta Lake  
MN-SUF-000333  
7/16/21 Day



62 acres at 7/15/2021 15:00

# Div A

-  Helispot
-  Sling Site
-  Division Break
-  Drop Point
-  Safety Zone
-  Water Source
-  Completed Fuel Break
-  Planned Fuel Break
-  Access or Improved Road
-  Fire Edge
-  Contained Line


DP2

H3

H1

W

# Div Z



EA Silver Team GIS  
7/15/2021 2:10  
Acres from GPS  
North American 1983 Datum

91°25.5'W

91°25'W

91°24.5'W

91°24'W

91°23.5'W

47°56.5'N

47°56'N

47°56.5'N

47°56'N