

















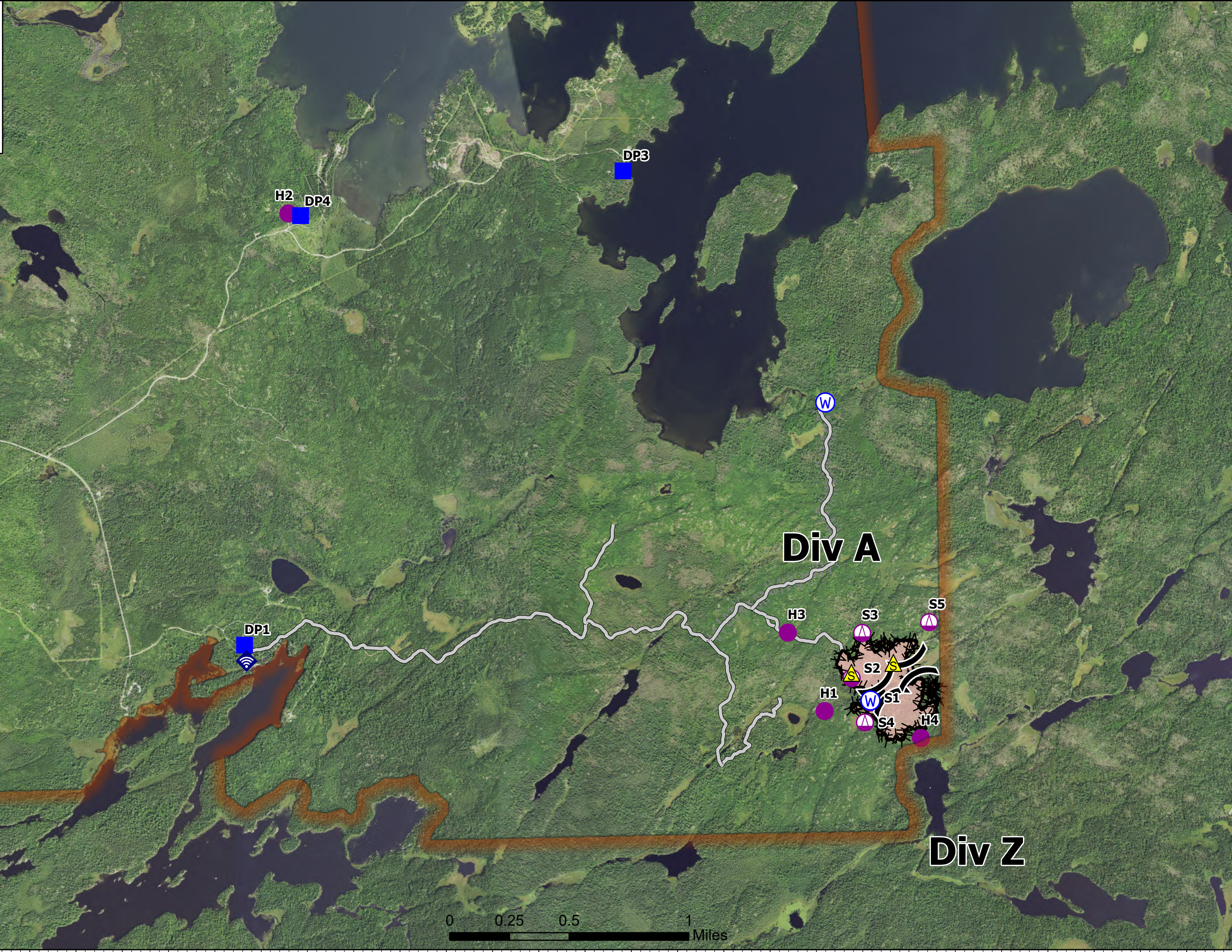

91°30.5'W 91°30'W 91°29.5'W 91°29'W 91°28.51'W 91°28'W 91°27.5'W 91°27'W 91°26.5'W 91°26'W 91°25.5'W 91°25'W 91°24.5'W 91°24'W 91°23.5'W 91°23'W



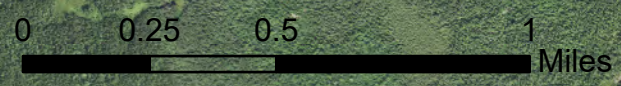
**IAP**  
 Delta Lake  
 MN-SUF-000333  
 7/19/21 Day  
 62 acres at 7/16/2021 17:00



-  Helispot
-  Sling Site
-  Division Break
-  Drop Point
-  Internet Access
-  Repeater
-  Safety Zone
-  Water Source
-  Wildfire Daily Fire Perimeter
-  Completed Fuel Break
-  Planned Fuel Break
-  Access or Improved Road
-  Contained Line
-  Wilderness Area

EA Silver Team GISS  
 7/18/2021 2215  
 Acres from GPS  
 North American 1983 Datum



91°30.5'W 91°30'W 91°29.5'W 91°29'W 91°28.51'W 91°28'W 91°27.5'W 91°27'W 91°26.5'W 91°26'W 91°25.5'W 91°25'W 91°24.5'W 91°24'W 91°23.5'W 91°23'W

47°58.5'N  
47°58'N  
47°57.5'N  
47°57'N  
47°56.5'N  
47°56'N  
47°55.5'N

47°58.5'N  
47°58'N  
47°57.5'N  
47°57'N  
47°56.5'N  
47°56'N  
47°55.5'N