






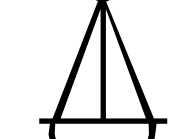




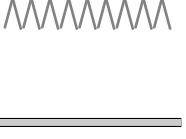


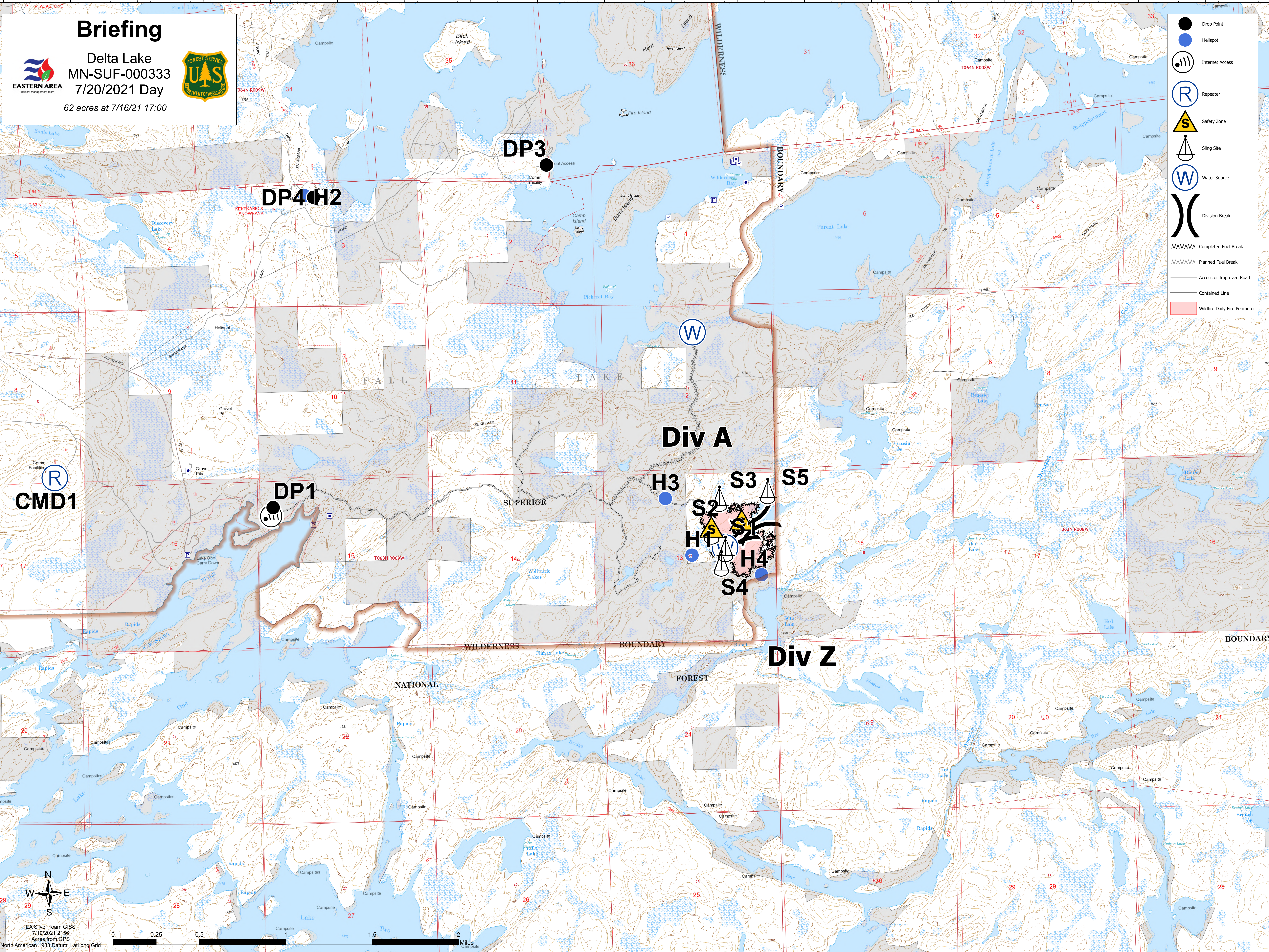



Briefing

Delta Lake
 MN-SUF-000333
 7/20/2021 Day
 62 acres at 7/16/21 17:00

-  Drop Point
-  Helispot
-  Internet Access
-  Repeater
-  Safety Zone
-  Sling Site
-  Water Source
-  Division Break
-  Completed Fuel Break
-  Planned Fuel Break
-  Access or Improved Road
-  Contained Line
-  Wildfire Daily Fire Perimeter

EA Silver Team GISS
 7/19/2021 2156
 Acres from GPS
 North American 1983 Datum, Lat/Long Grid

