


# Structure Protection



Page Index: 1

West Zone Complex  
MN-SUF-000339  
62 acres at 7/20/21 19:00

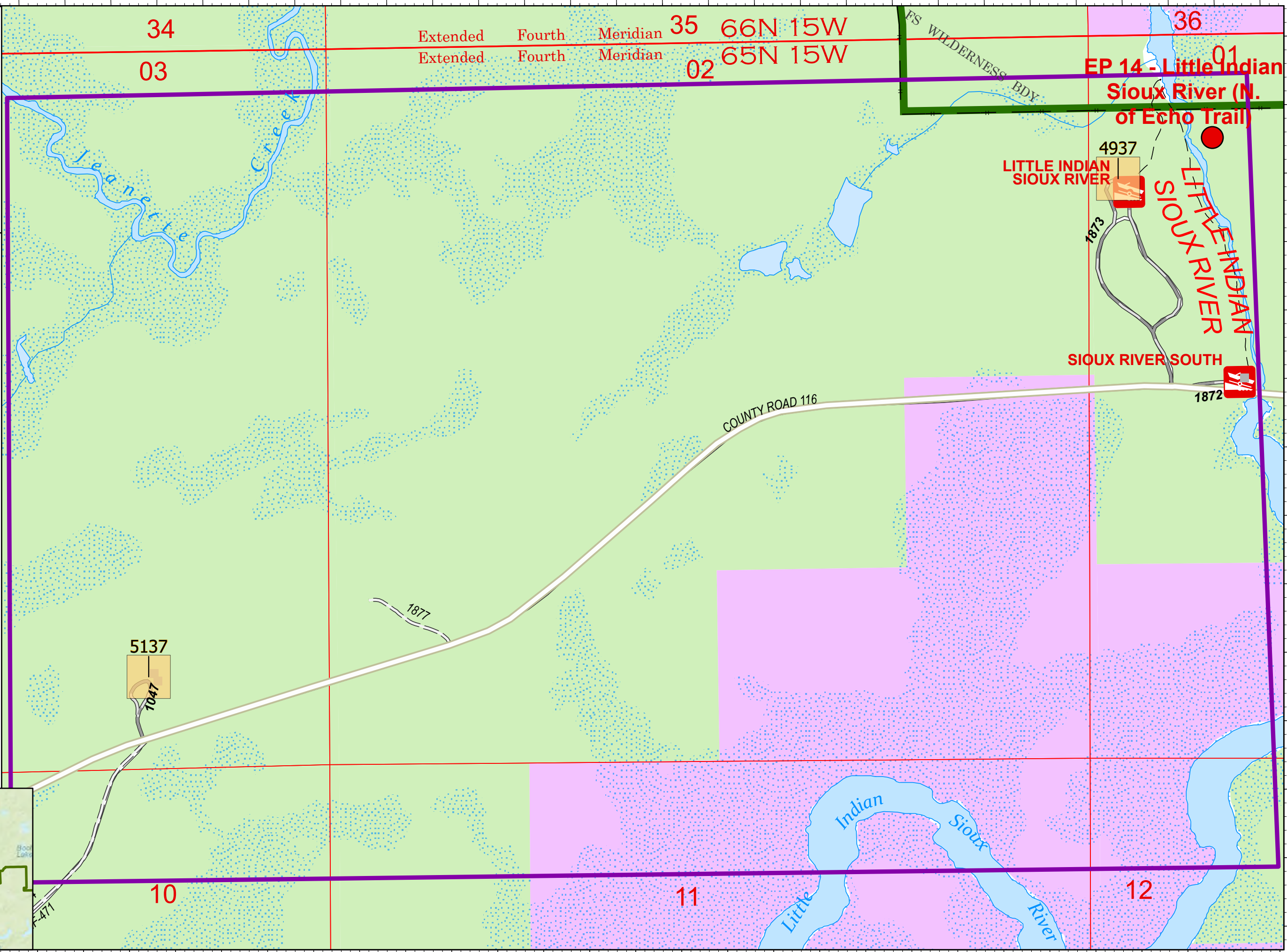
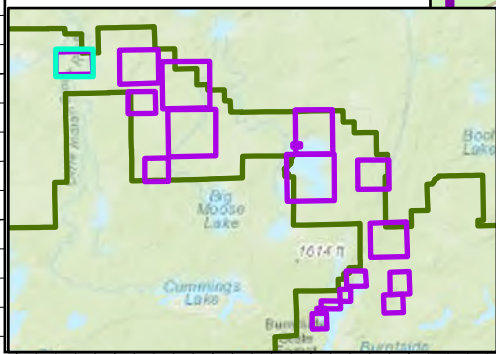
- Address Points
- Other Buildings (CFF)
- Wilderness Entry Points
- Util\_CommSite\_SpecUse
- State\_Boundary
- County\_Boundary
- PLSS Townships
- PLSS Sections
- FS\_Wilderness
- Map Index
- Ownership
  - USFS
  - Non-USFS Federal Lands
  - State
  - County
  - Tribal
  - Municipal
  - Private
  - Unknown




7/21/2021 2133

North American 1983 Datum. LatLong Grid

## Map Extent





















**Structure Protection**




Page Index: 2

West Zone Complex  
MN-SUF-000339  
62 acres at 7/20/21 19:00

-  Address Points
-  Other Buildings (CFF)
-  Wilderness Entry Points
-  Util\_CommSite\_SpecUse
-  State\_Boundary
-  County\_Boundary
-  PLSS Townships
-  PLSS Sections
-  FS\_Wilderness
-  Map Index
- Ownership
-  USFS
-  Non-USFS Federal Lands
-  State
-  County
-  Tribal
-  Municipal
-  Private
-  Unknown

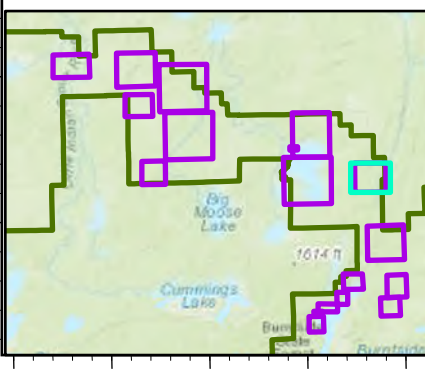
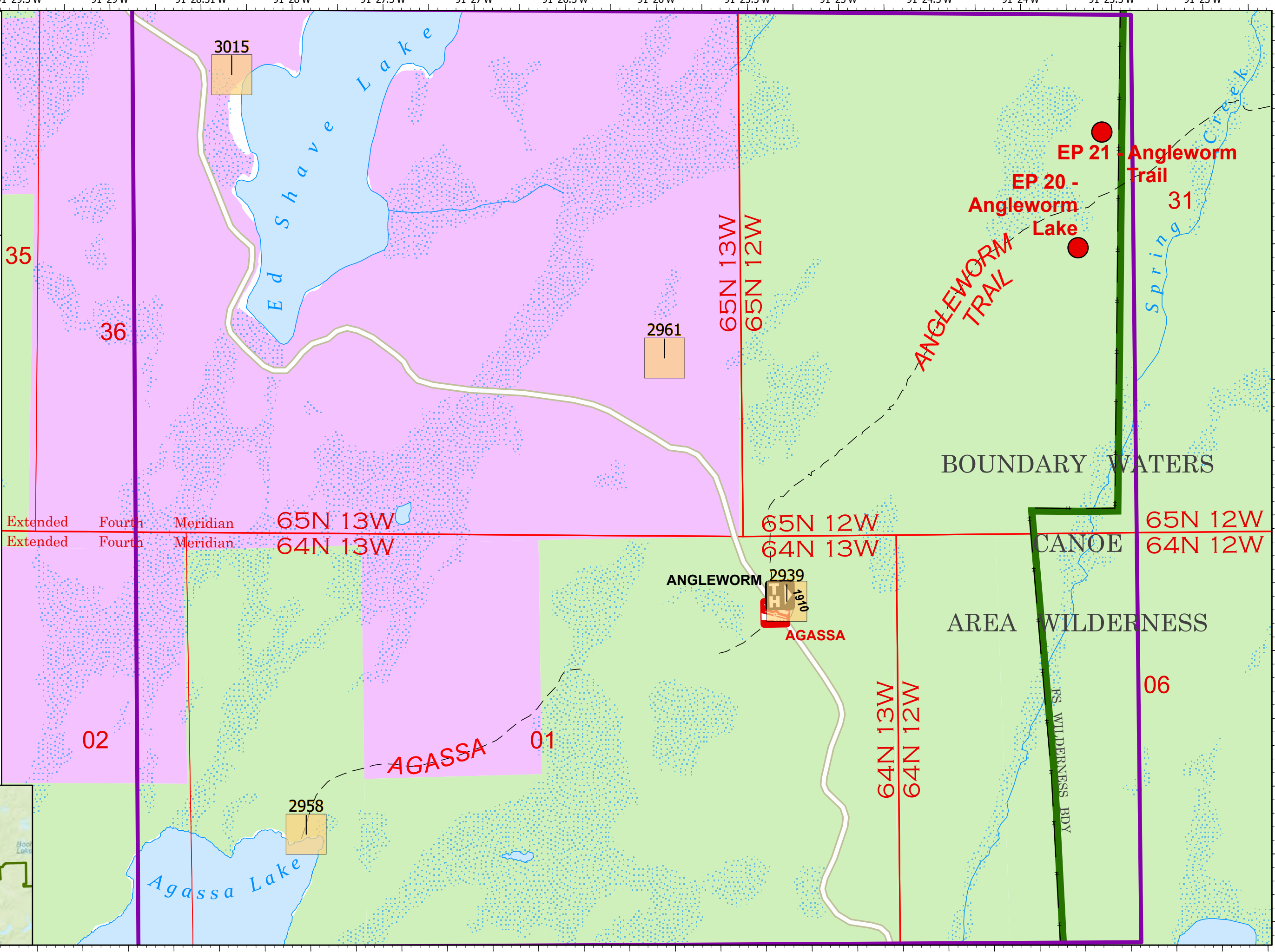
0 0.07 0.15 Miles



7/21/2021 2133

North American 1983 Datum. LatLong Grid

Map Extent

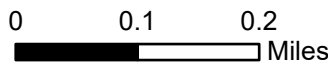
# Structure Protection



Page Index: 3

West Zone Complex  
MN-SUF-000339  
62 acres at 7/20/21 19:00

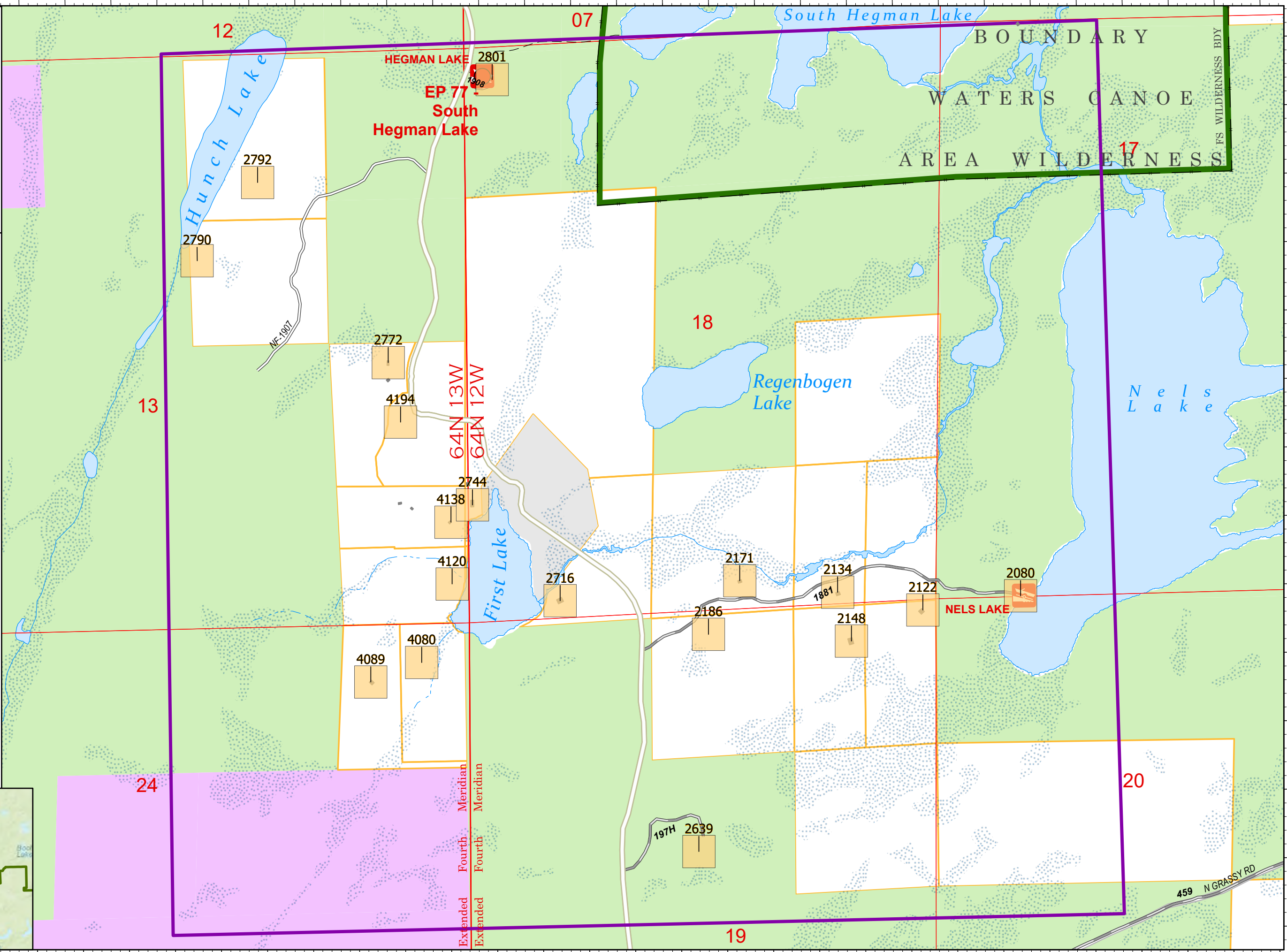
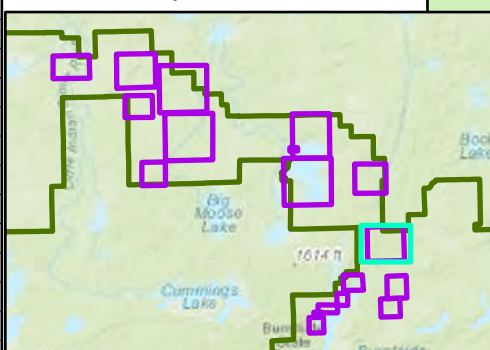
- Address Points
- Other Buildings (CFF)
- Wilderness Entry Points
- Util\_CommSite\_SpecUse
- State\_Boundary
- County\_Boundary
- PLSS Townships
- PLSS Sections
- FS\_Wilderness
- Map Index
- Ownership
  - USFS
  - Non-USFS Federal Lands
  - State
  - County
  - Tribal
  - Municipal
  - Private
  - Unknown



7/21/2021 2133

North American 1983 Datum, LatLong Grid

## Map Extent



91°30.5'W 91°30'W 91°29.5'W 91°29'W 91°28.51'W 91°28'W 91°27.5'W 91°27'W 91°26.5'W 91°26'W 91°25.5'W 91°25'W 91°24.5'W 91°24'W 91°23.5'W 91°23'W

47°58.5'N 47°58'N 47°57.5'N 47°57'N 47°56.5'N 47°56'N 47°55.5'N

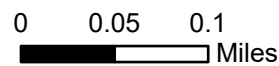
# Structure Protection



Page Index: 4

West Zone Complex  
MN-SUF-000339  
62 acres at 7/20/21 19:00

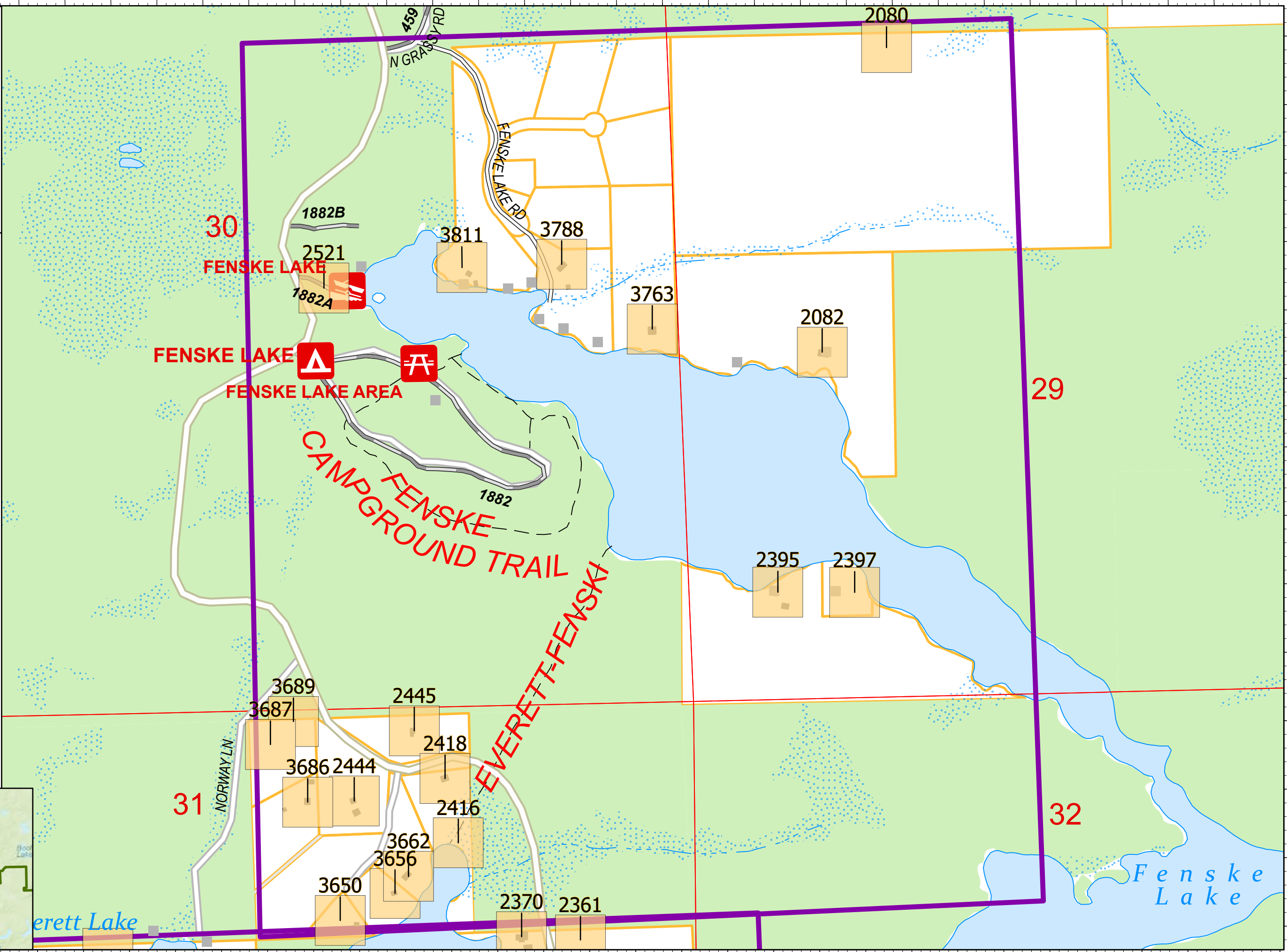
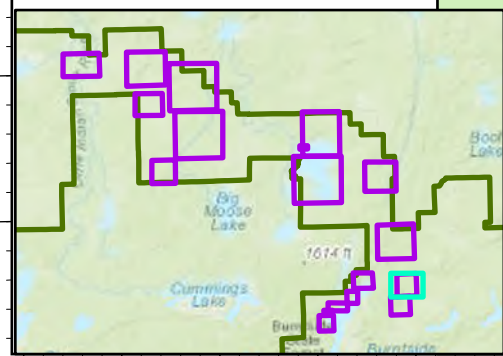
- Address Points
- Other Buildings (CFF)
- Wilderness Entry Points
- Util\_CommSite\_SpeclUse
- State\_Boundary
- County\_Boundary
- PLSS Townships
- PLSS Sections
- FS\_Wilderness
- Map Index
- Ownership
  - USFS
  - Non-USFS Federal Lands
  - State
  - County
  - Tribal
  - Municipal
  - Private
  - Unknown



7/21/2021 2133

North American 1983 Datum, LatLong Grid

## Map Extent




# Structure Protection



Page Index: 5

West Zone Complex  
MN-SUF-000339  
62 acres at 7/20/21 19:00

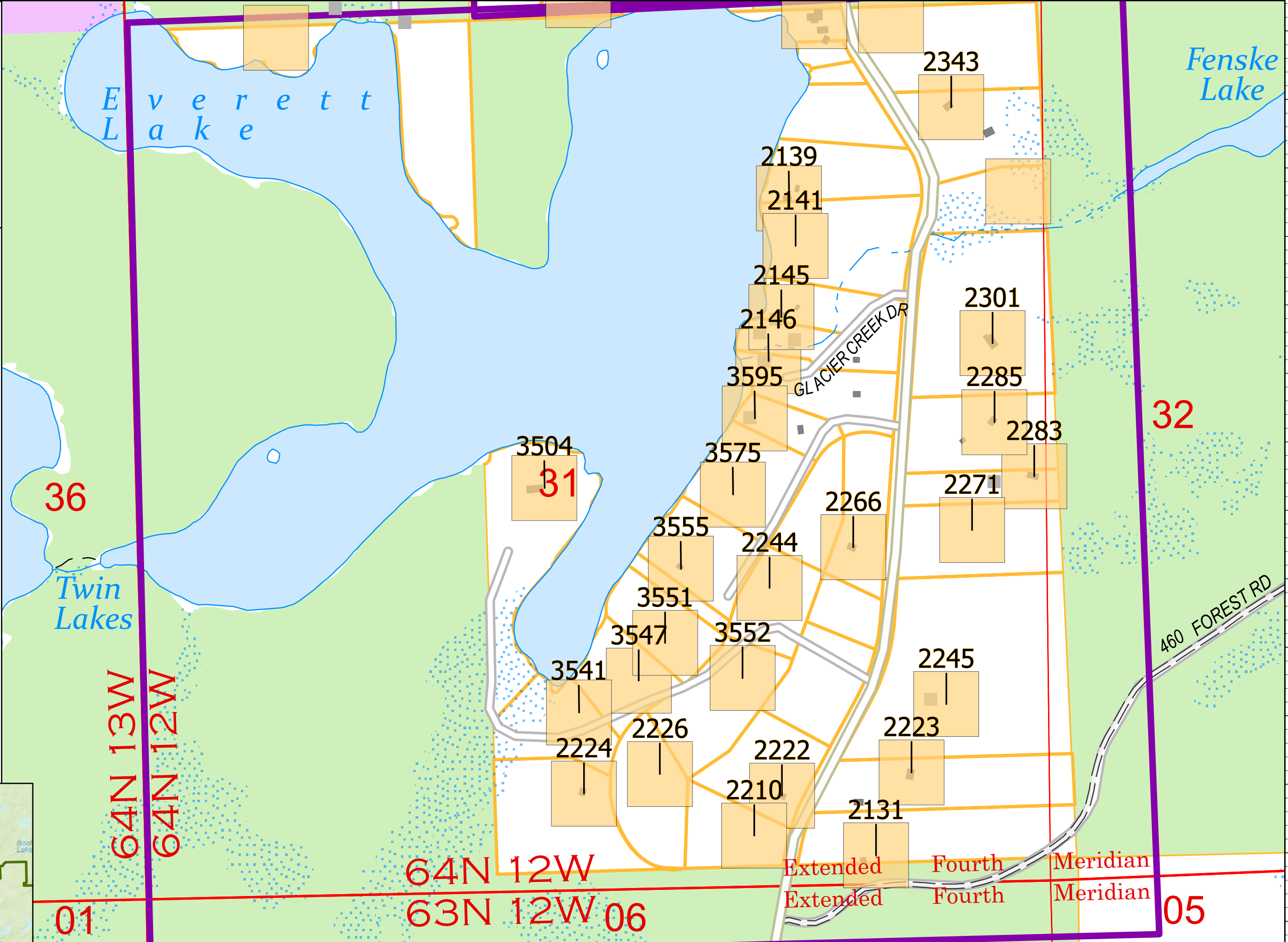
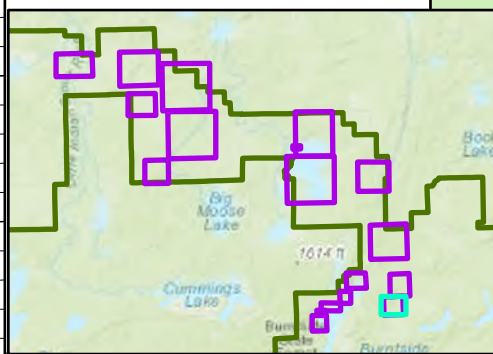
- Address Points
- Other Buildings (CFF)
- Wilderness Entry Points
- Util\_CommSite\_SpeclUse
- State\_Boundary
- County\_Boundary
- PLSS Townships
- PLSS Sections
- FS\_Wilderness
- Map Index
- Ownership
  - USFS
  - Non-USFS Federal Lands
  - State
  - County
  - Tribal
  - Municipal
  - Private
  - Unknown

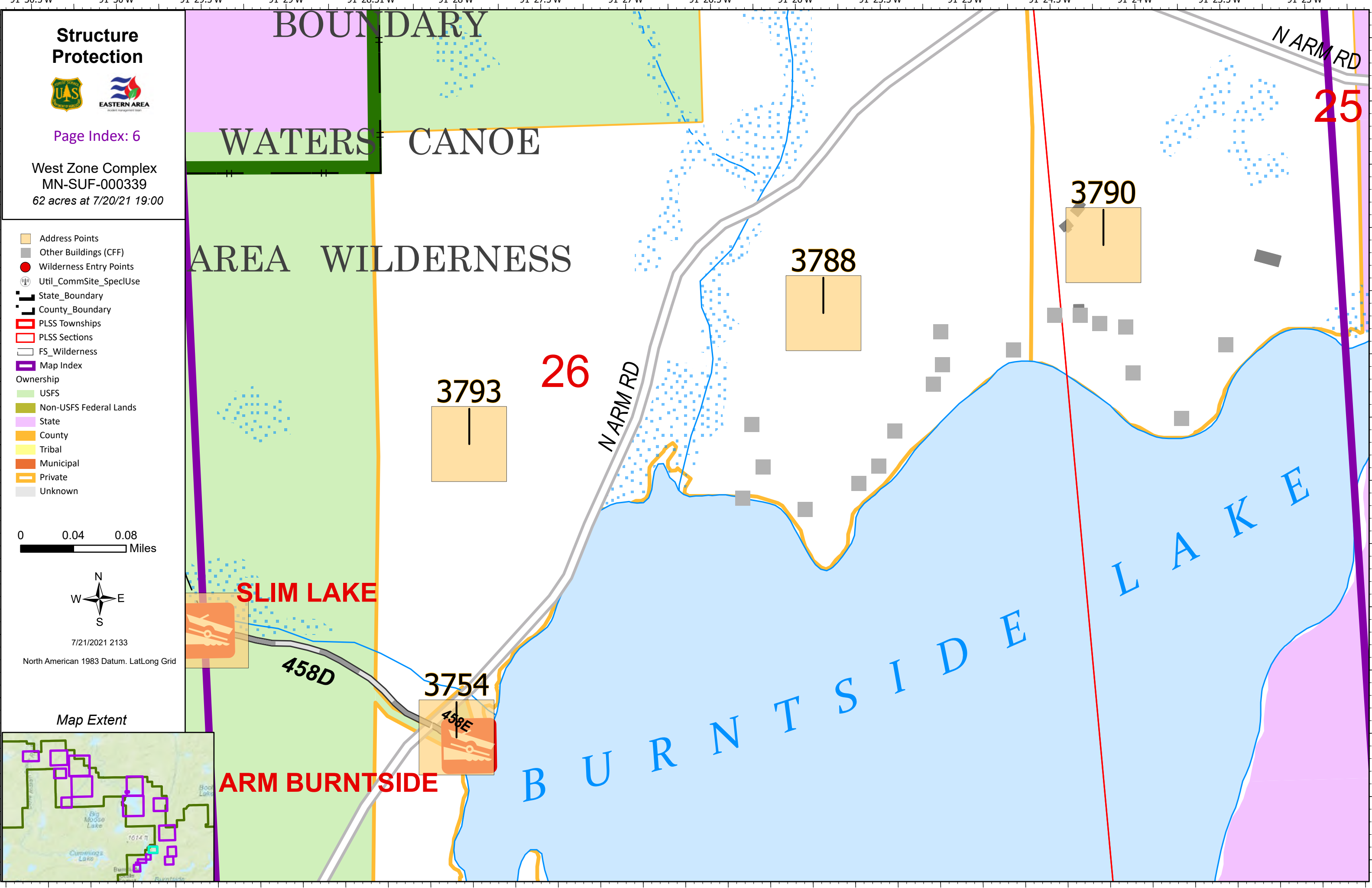


7/21/2021 2133

North American 1983 Datum, LatLong Grid

Map Extent





**BOUNDARY**

**WATERS CANOE**

**AREA WILDERNESS**

**SLIM LAKE**

**ARM BURNTSIDE**

**3788**

**3793**

**3754**

**3790**

**26**

**25**

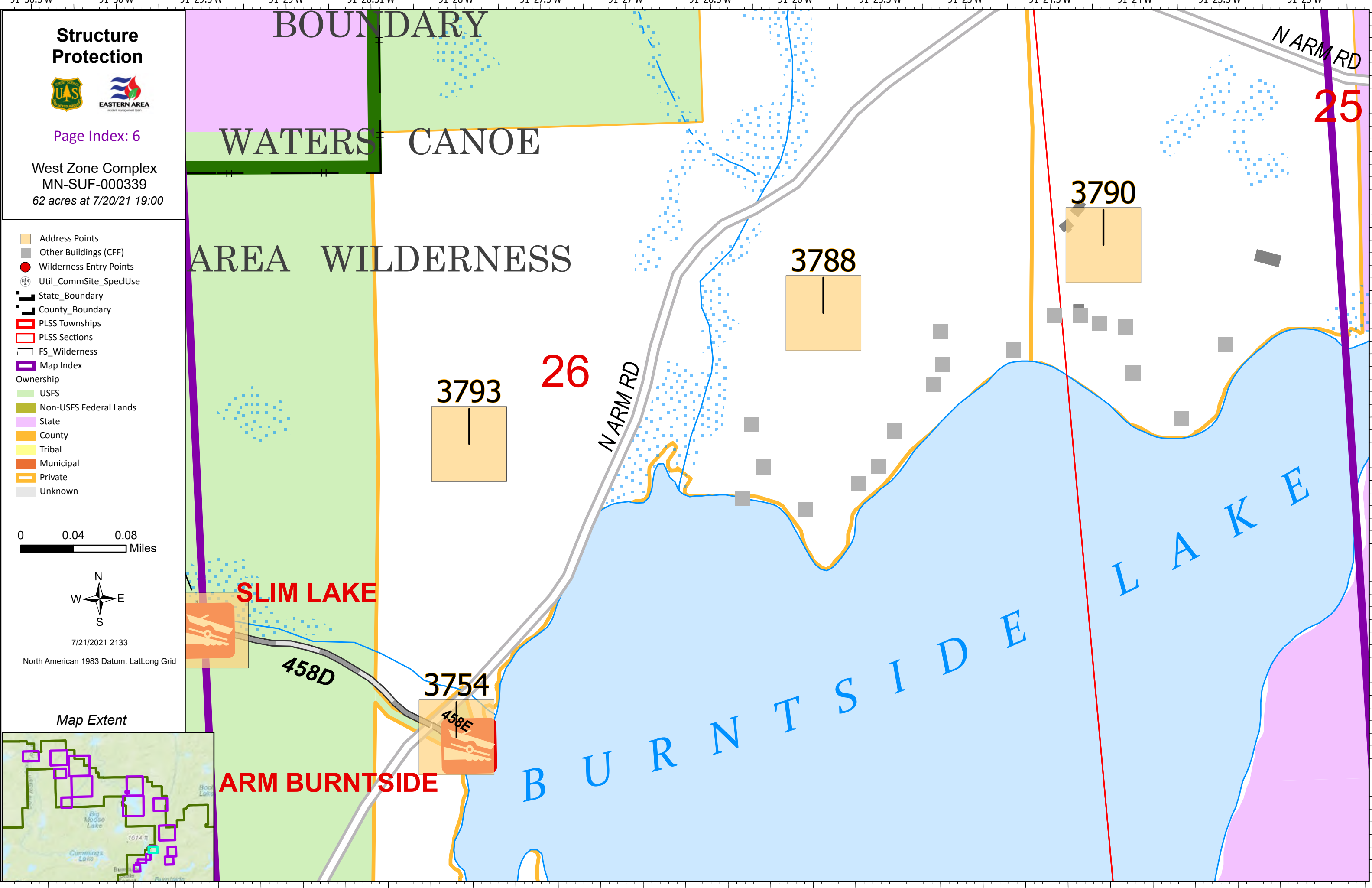
N ARM RD

N ARM RD

BURNTSIDE LAKE

458D

458E



# Structure Protection



Page Index: 7

West Zone Complex  
MN-SUF-000339  
62 acres at 7/20/21 19:00

- Address Points
- Other Buildings (CFF)
- Wilderness Entry Points
- Util\_CommSite\_SpecUse
- State\_Boundary
- County\_Boundary
- PLSS Townships
- PLSS Sections
- FS\_Wilderness
- Map Index
- Ownership
  - USFS
  - Non-USFS Federal Lands
  - State
  - County
  - Tribal
  - Municipal
  - Private
  - Unknown

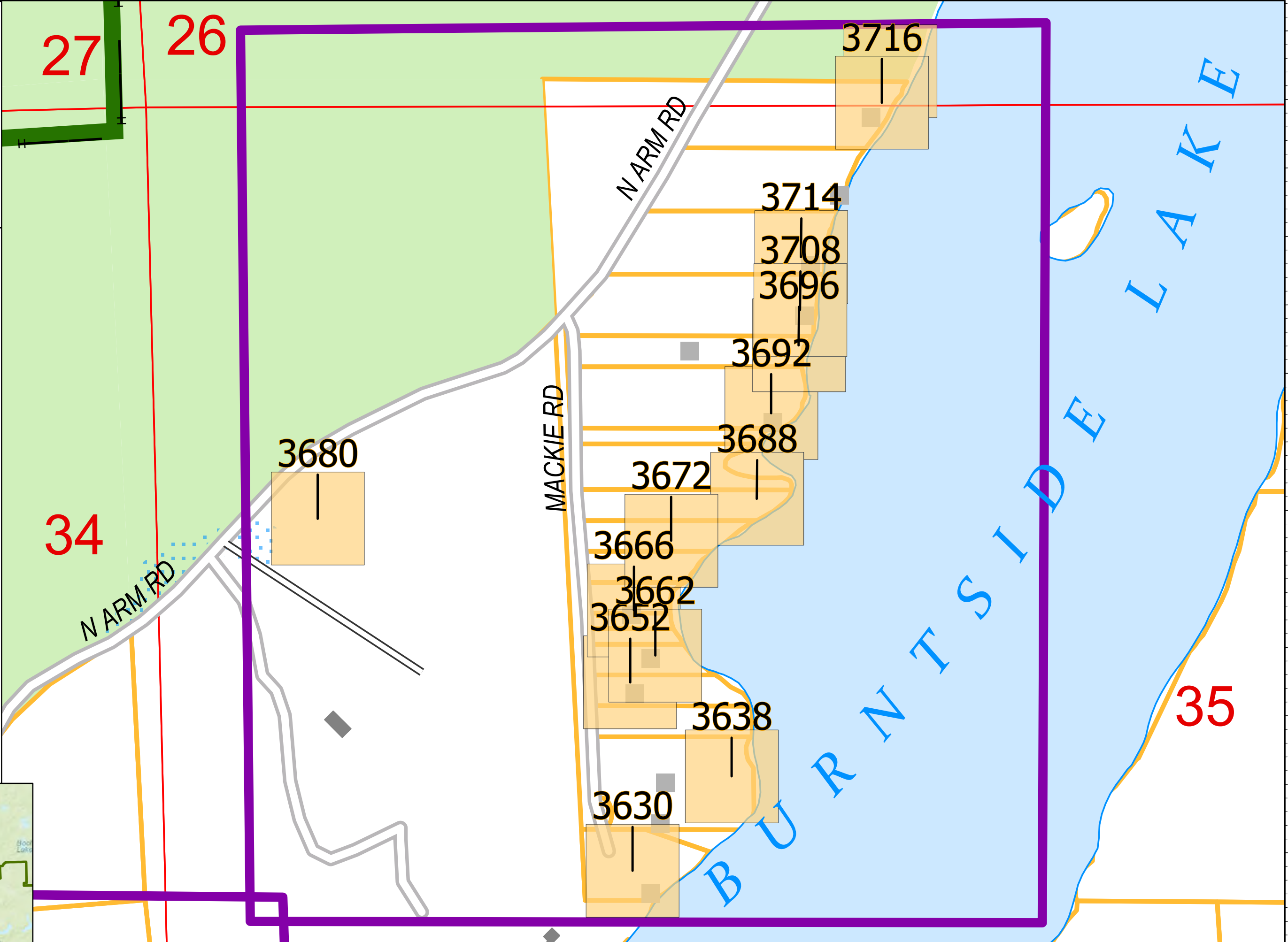
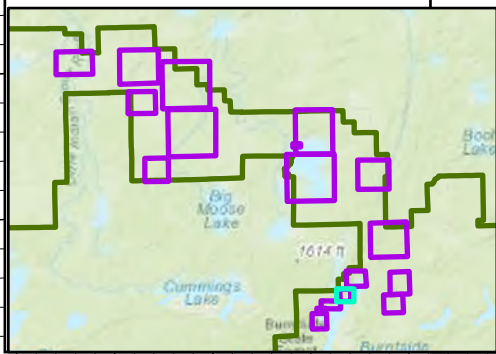
0 0.04 0.07 Miles



7/21/2021 2133

North American 1983 Datum, LatLong Grid

Map Extent



27

26

34

35

3716

3714

3708

3696

3692

3688

3672

3666

3662

3652

3638

3630

3680

N ARM RD

MACKIE RD

BURNSIDE LAKE

# Structure Protection



Page Index: 8

West Zone Complex  
MN-SUF-000339  
62 acres at 7/20/21 19:00

- Address Points
- Other Buildings (CFF)
- Wilderness Entry Points
- Util\_CommSite\_SpecUse
- State\_Boundary
- County\_Boundary
- PLSS Townships
- PLSS Sections
- FS\_Wilderness
- Map Index
- Ownership
  - USFS
  - Non-USFS Federal Lands
  - State
  - County
  - Tribal
  - Municipal
  - Private
  - Unknown

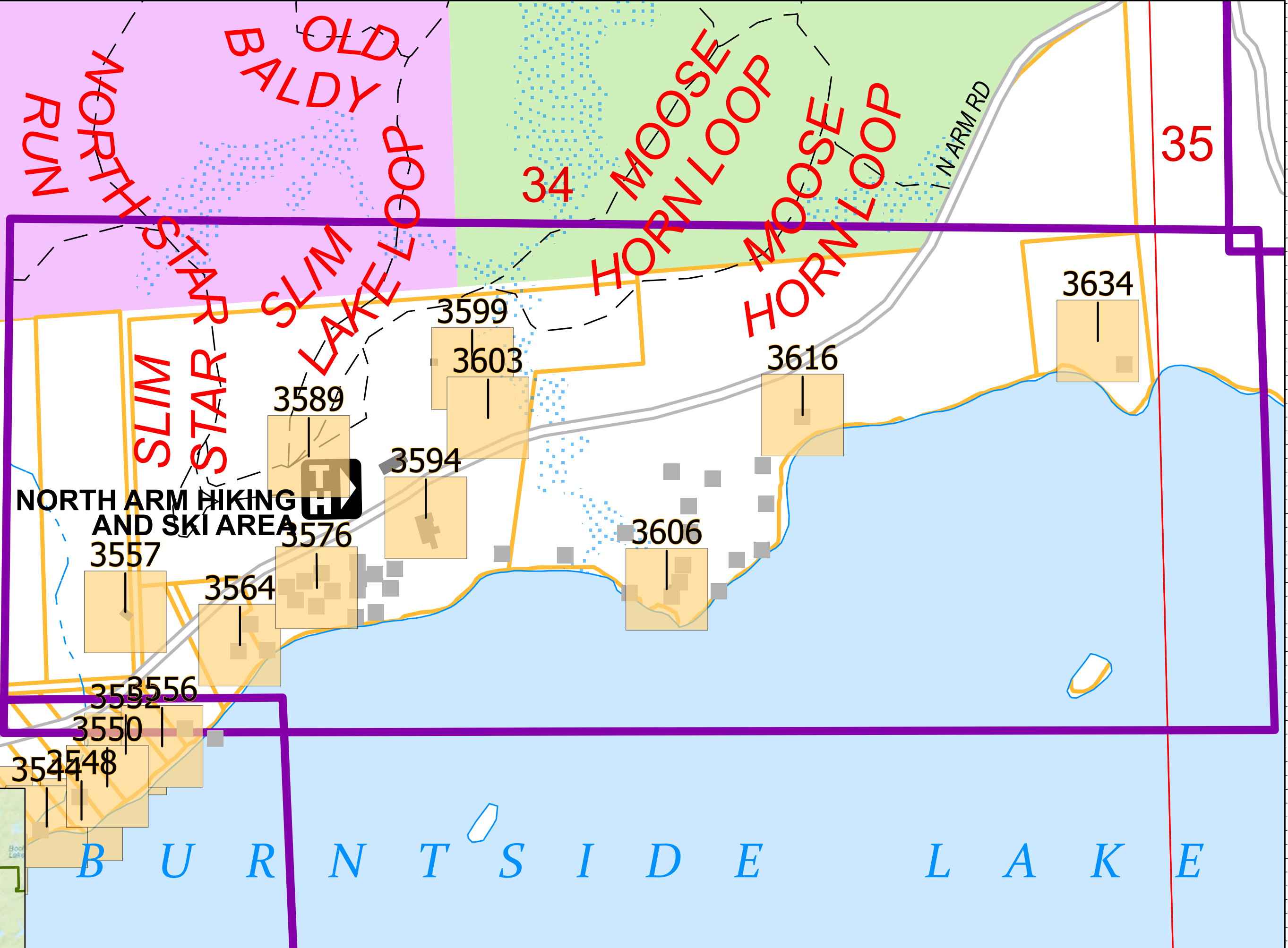
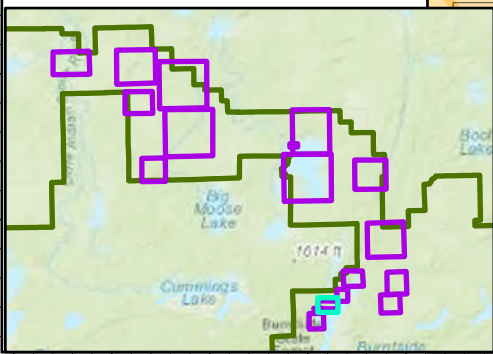
0 0.04 0.08 Miles



7/21/2021 2133

North American 1983 Datum, LatLong Grid

Map Extent



**NORTH ARM HIKING AND SKI AREA**

BURNTSIDE LAKE

SLIM LAKE LOOP  
STAR LOOP  
MOOSE HORN LOOP

3634

3599

3603

3589

3594

3606

3616

3557

3564

3576

3552

3550

3544

3548

34

35


NORTH SLIM LAKE LOOP  
STAR SLIM LAKE LOOP  
OLD BALDY

MOOSE HORN LOOP  
MOOSE HORN LOOP

N ARM RD



**Structure Protection**




Page Index: 9

West Zone Complex  
MN-SUF-000339  
62 acres at 7/20/21 19:00

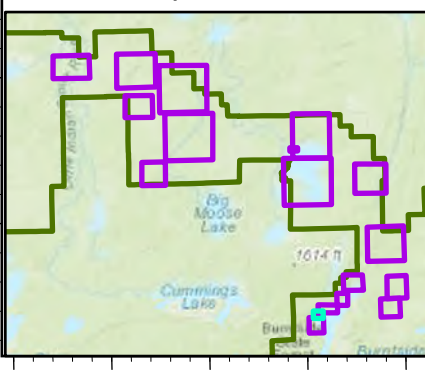
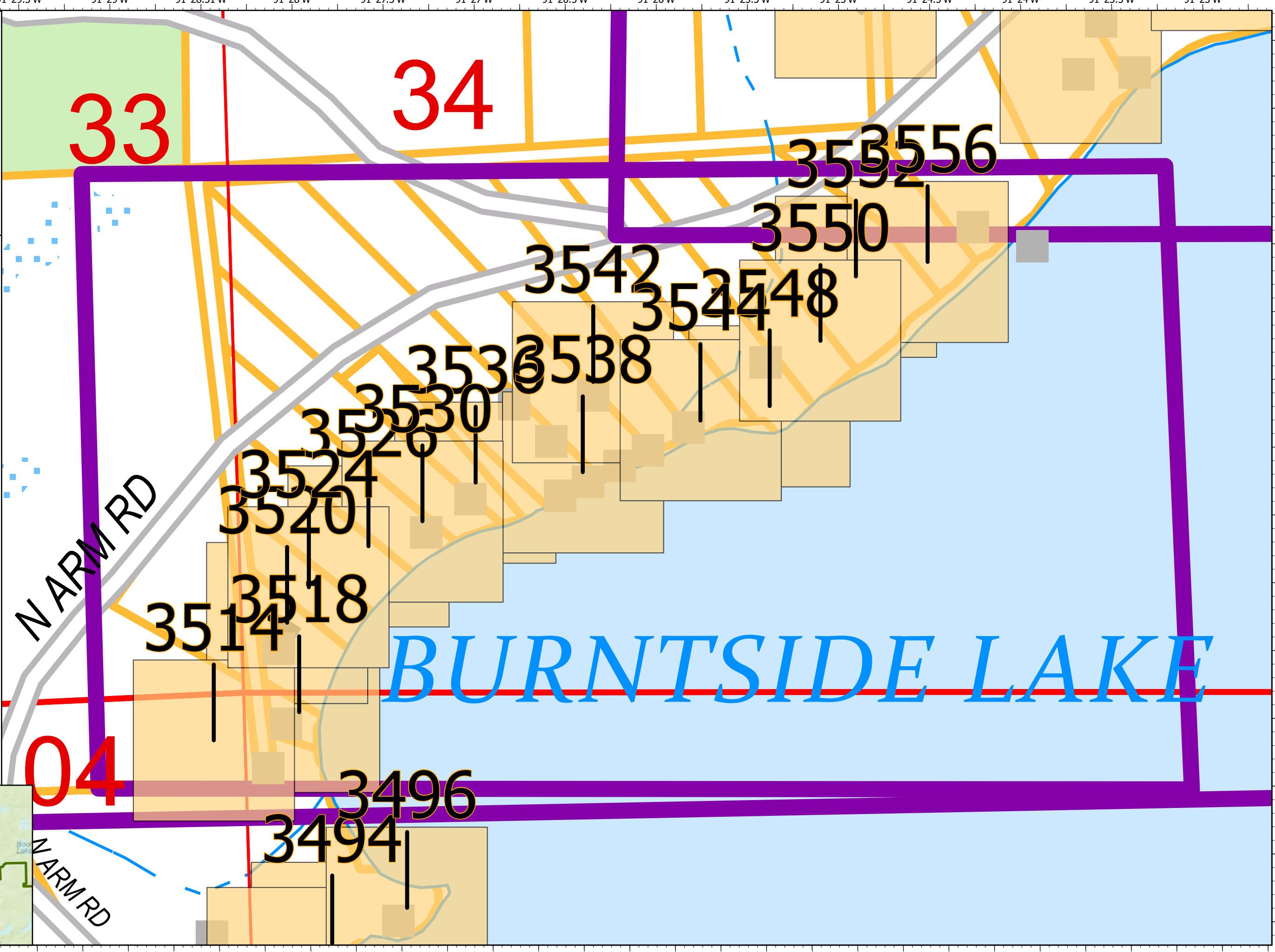
- Address Points
- Other Buildings (CFF)
- Wilderness Entry Points
- Util\_CommSite\_SpeclUse
- State\_Boundary
- County\_Boundary
- PLSS Townships
- PLSS Sections
- FS\_Wilderness
- Map Index
- Ownership
  - USFS
  - Non-USFS Federal Lands
  - State
  - County
  - Tribal
  - Municipal
  - Private
  - Unknown

0 0.02 0.04 Miles



7/21/2021 2133  
North American 1983 Datum, LatLong Grid

Map Extent

# Structure Protection



Page Index: 10

West Zone Complex  
MN-SUF-000339  
62 acres at 7/20/21 19:00

- Address Points
- Other Buildings (CFF)
- Wilderness Entry Points
- Util\_CommSite\_SpecUse
- State\_Boundary
- County\_Boundary
- PLSS Townships
- PLSS Sections
- FS\_Wilderness
- Map Index
- Ownership
  - USFS
  - Non-USFS Federal Lands
  - State
  - County
  - Tribal
  - Municipal
  - Private
  - Unknown

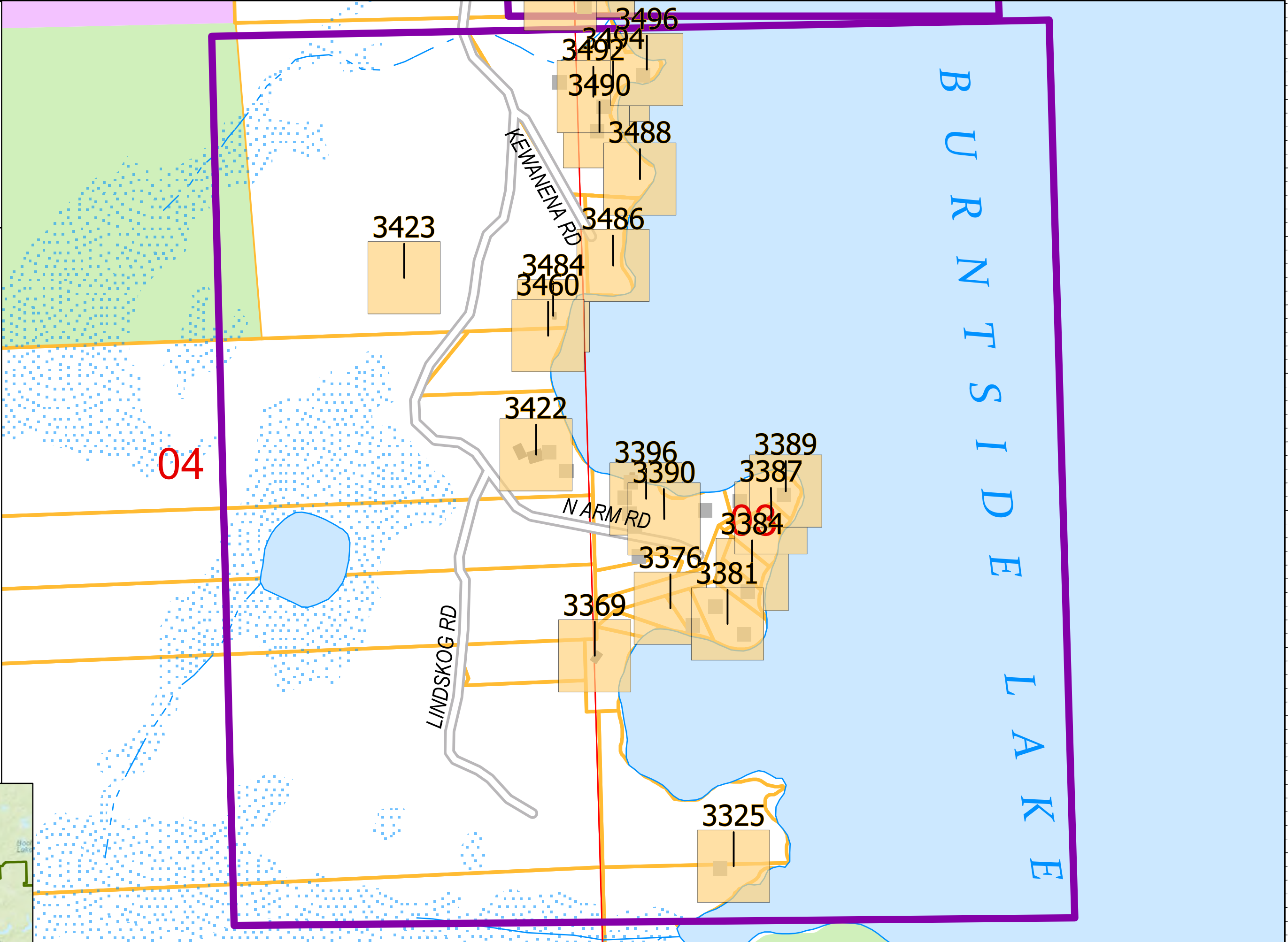
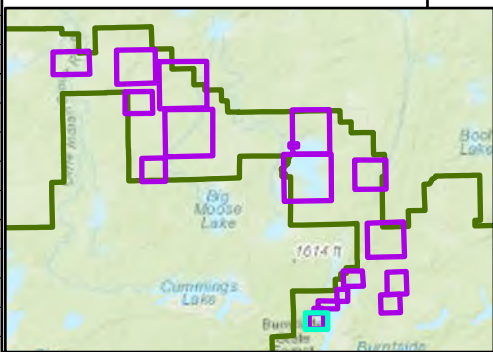
0 0.04 0.09 Miles



7/21/2021 2133

North American 1983 Datum, LatLong Grid

Map Extent



91°30.5'W 91°30'W 91°29.5'W 91°29'W 91°28.51'W 91°28'W 91°27.5'W 91°27'W 91°26.5'W 91°26'W 91°25.5'W 91°25'W 91°24.5'W 91°24'W 91°23.5'W 91°23'W

47°58.5'N 47°58'N 47°57.5'N 47°57'N 47°56.5'N 47°56'N 47°55.5'N

47°58.5'N 47°58'N 47°57.5'N 47°57'N 47°56.5'N 47°56'N 47°55.5'N

# Structure Protection



Page Index: 11

West Zone Complex  
MN-SUF-000339  
62 acres at 7/20/21 19:00

- Address Points
- Other Buildings (CFF)
- Wilderness Entry Points
- Util\_CommSite\_SpecUse
- State\_Boundary
- County\_Boundary
- PLSS Townships
- PLSS Sections
- FS\_Wilderness
- Map Index
- Ownership
  - USFS
  - Non-USFS Federal Lands
  - State
  - County
  - Tribal
  - Municipal
  - Private
  - Unknown

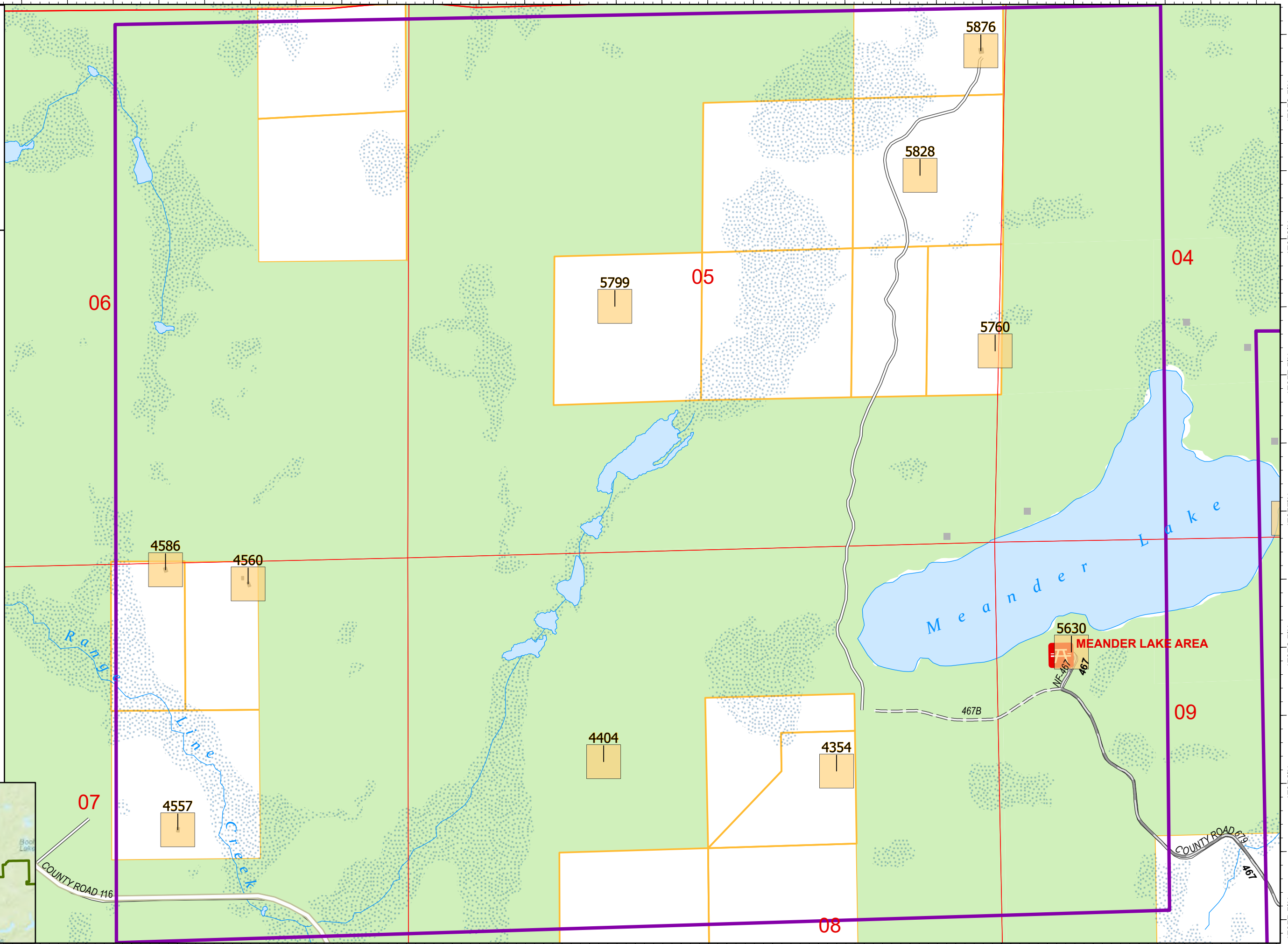
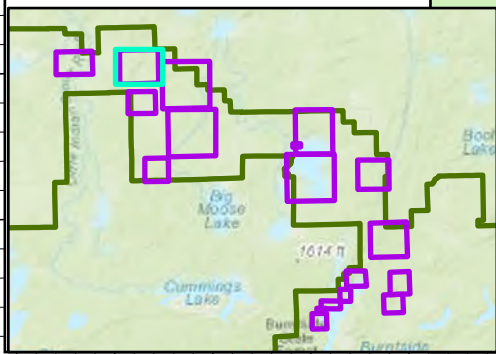
0 0.07 0.15 Miles

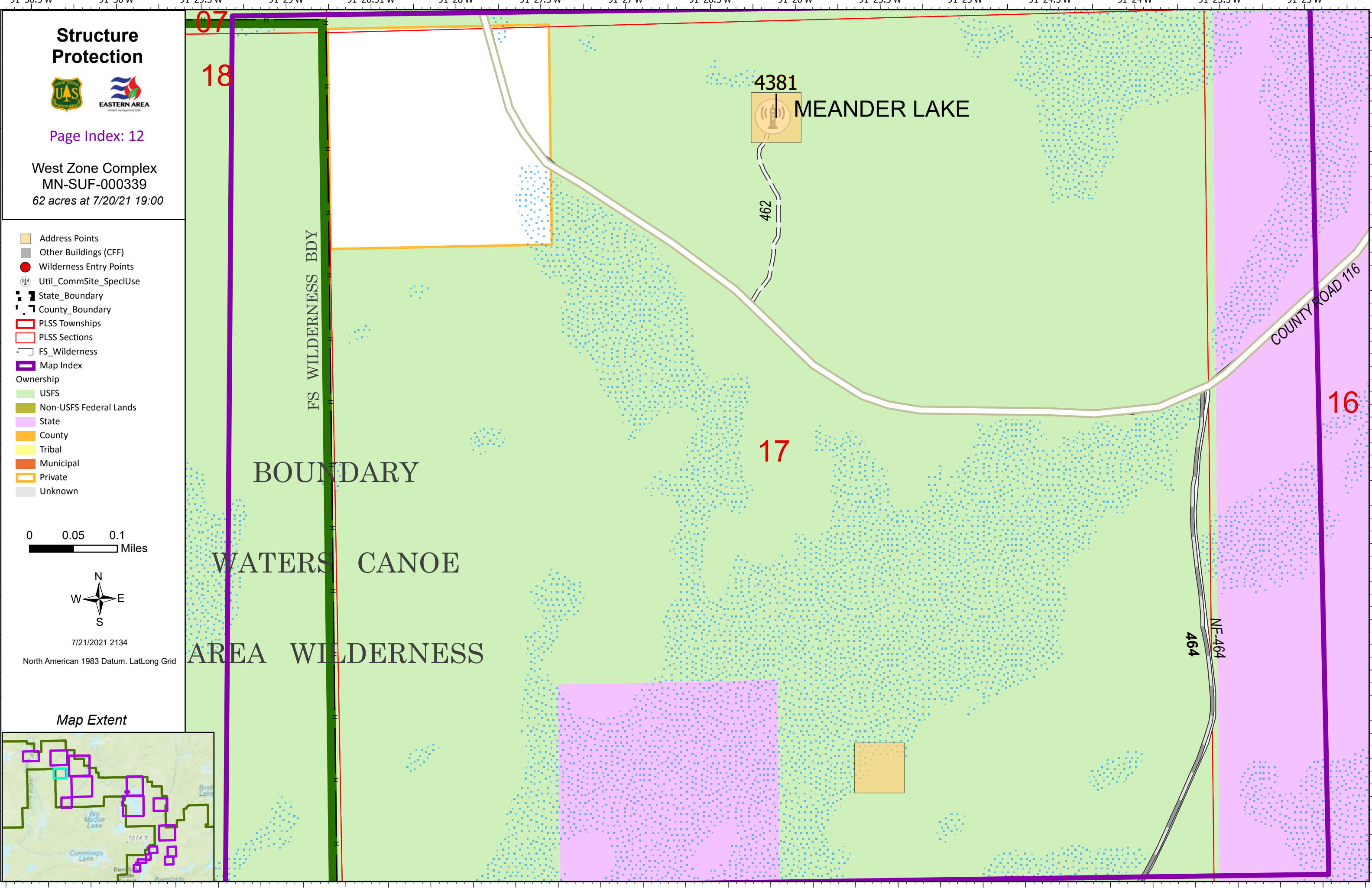


7/21/2021 2134

North American 1983 Datum, LatLong Grid

## Map Extent





**Structure Protection**



Page Index: 12

West Zone Complex  
MN-SUF-000339  
62 acres at 7/20/21 19:00


**Legend**

- Address Points
- Other Buildings (CFF)
- Wilderness Entry Points
- Util\_CommSite\_SpecUse
- State\_Boundary
- County\_Boundary
- PLSS Townships
- PLSS Sections
- FS\_Wilderness
- Map Index

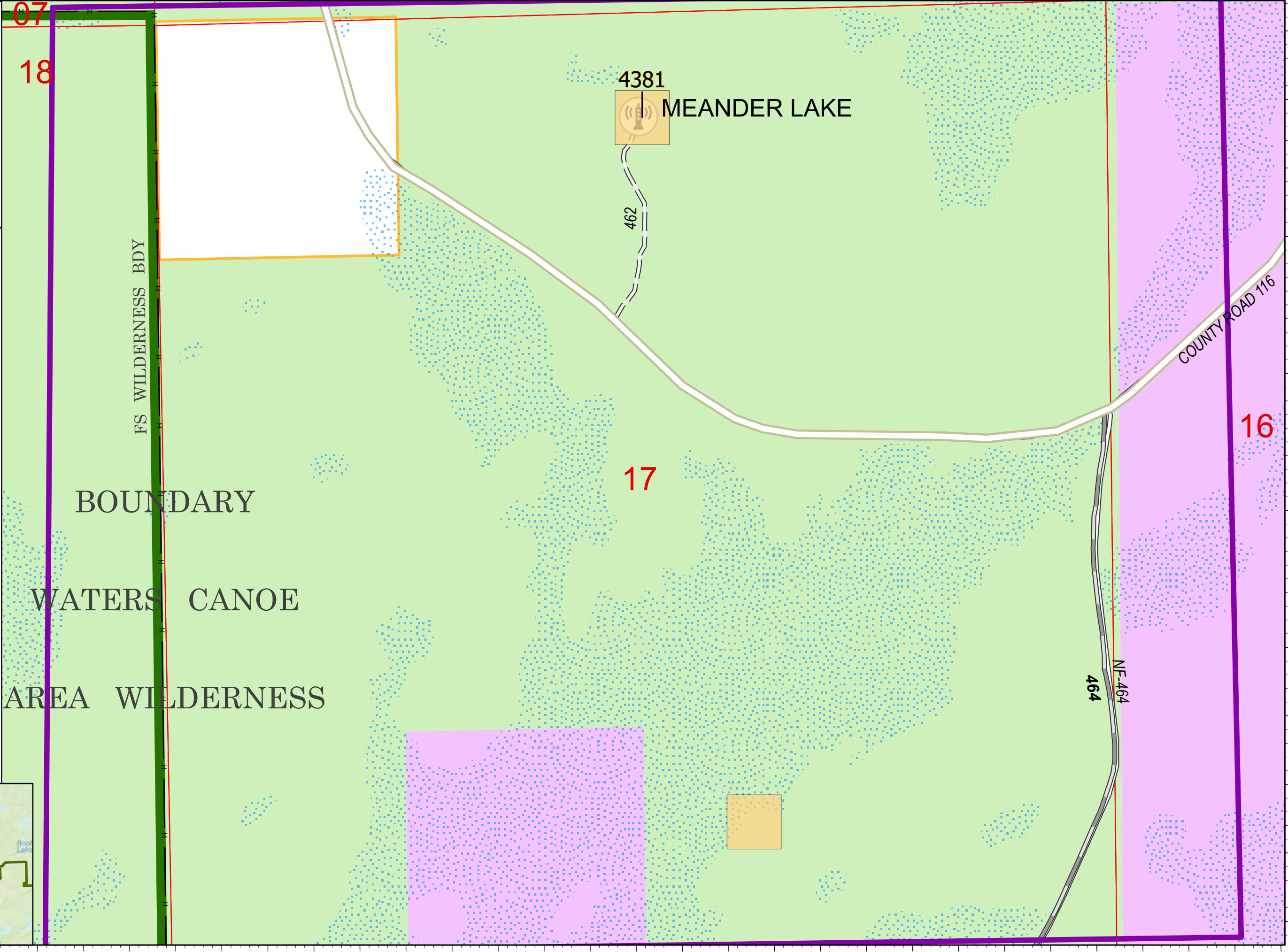
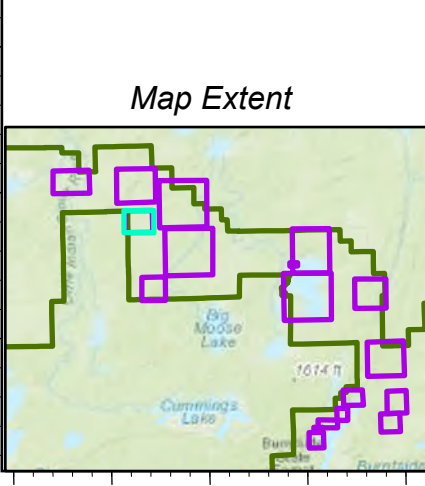
**Ownership**

- USFS
- Non-USFS Federal Lands
- State
- County
- Tribal
- Municipal
- Private
- Unknown

0 0.05 0.1 Miles



7/21/2021 2134  
North American 1983 Datum, LatLong Grid




# Structure Protection



Page Index: 13

West Zone Complex  
MN-SUF-000339  
62 acres at 7/20/21 19:00

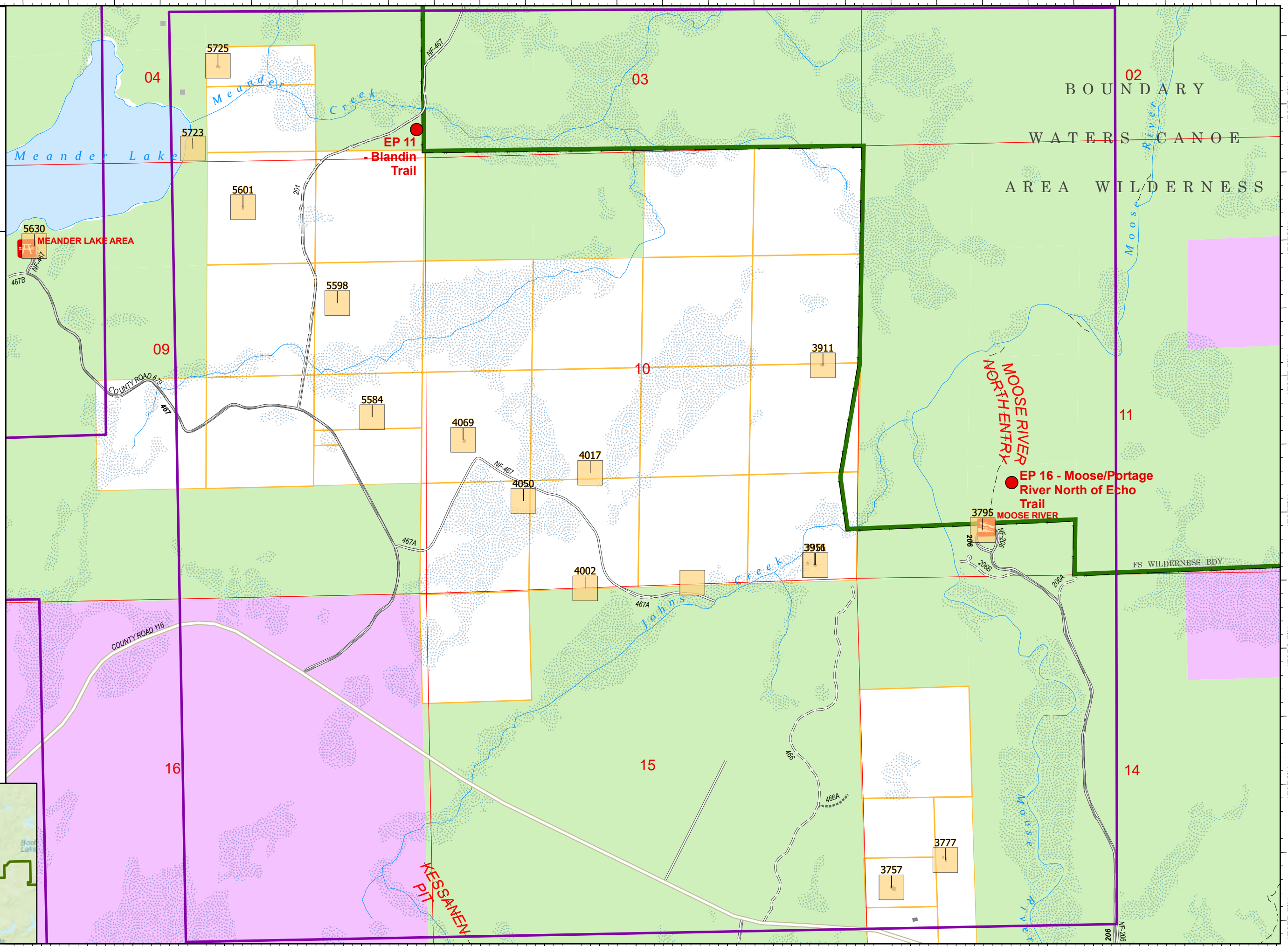
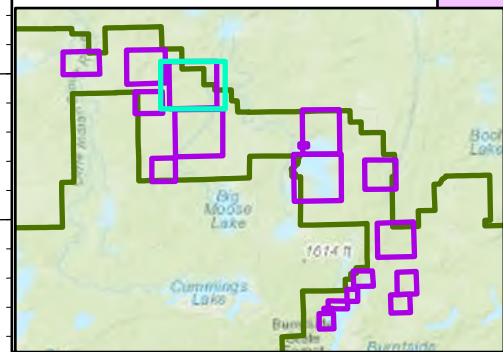
- Address Points
- Other Buildings (CFF)
- Wilderness Entry Points
- Util\_CommSite\_SpecUse
- State\_Boundary
- County\_Boundary
- PLSS Townships
- PLSS Sections
- FS\_Wilderness
- Map Index
- Ownership
  - USFS
  - Non-USFS Federal Lands
  - State
  - County
  - Tribal
  - Municipal
  - Private
  - Unknown



7/21/2021 2134

North American 1983 Datum, LatLong Grid

## Map Extent



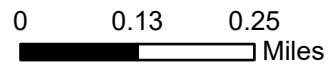
# Structure Protection



Page Index: 14

West Zone Complex  
MN-SUF-000339  
62 acres at 7/20/21 19:00

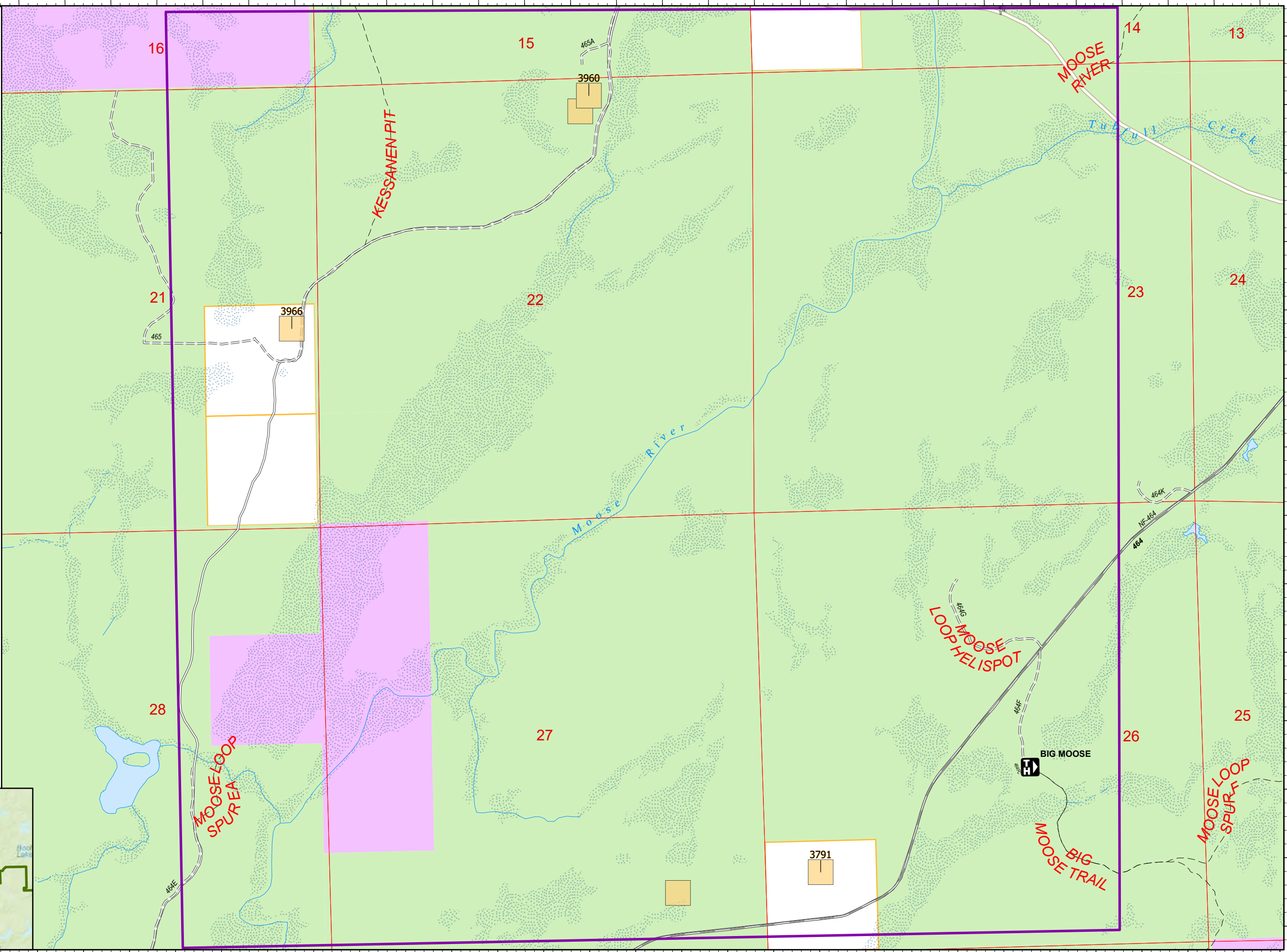
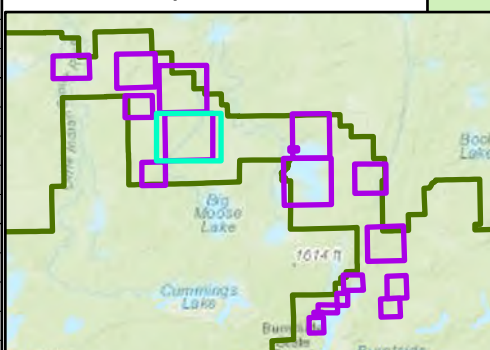
- Address Points
- Other Buildings (CFF)
- Wilderness Entry Points
- Util\_CommSite\_SpecUse
- State\_Boundary
- County\_Boundary
- PLSS Townships
- PLSS Sections
- FS\_Wilderness
- Map Index
- Ownership
  - USFS
  - Non-USFS Federal Lands
  - State
  - County
  - Tribal
  - Municipal
  - Private
  - Unknown



7/21/2021 2134

North American 1983 Datum, LatLong Grid

Map Extent



# Structure Protection



Page Index: 15

West Zone Complex  
MN-SUF-000339  
62 acres at 7/20/21 19:00

- Address Points
- Other Buildings (CFF)
- Wilderness Entry Points
- Util\_CommSite\_SpecUse
- State\_Boundary
- County\_Boundary
- PLSS Townships
- PLSS Sections
- FS\_Wilderness
- Map Index
- Ownership
  - USFS
  - Non-USFS Federal Lands
  - State
  - County
  - Tribal
  - Municipal
  - Private
  - Unknown

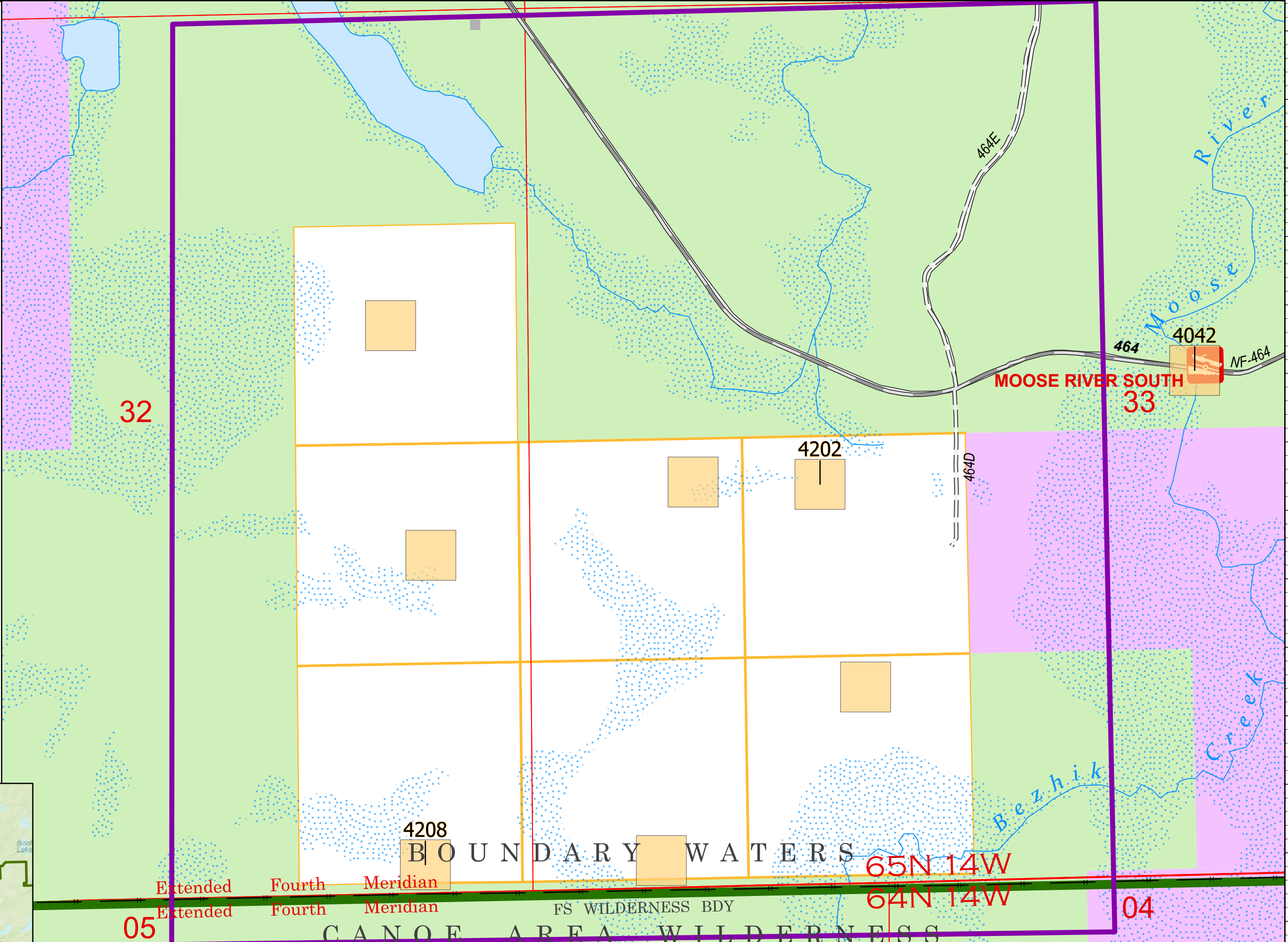
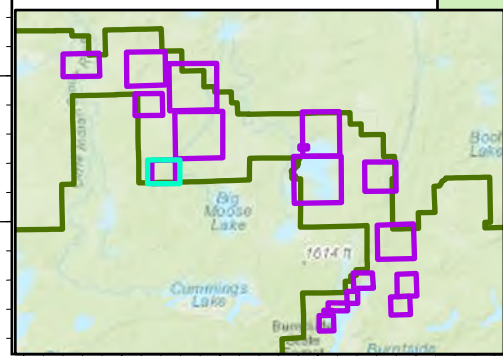
0 0.05 0.1 Miles



7/21/2021 2134

North American 1983 Datum, LatLong Grid

## Map Extent



32

4042  
MOOSE RIVER SOUTH  
33

4202

4208

05

04

BOUNDARY WATERS  
65N 14W  
64N 14W  
FS WILDERNESS BDY  
CANOE AREA WILDERNESS

Extended Fourth Meridian  
Extended Fourth Meridian

91°30.5'W 91°30'W 91°29.5'W 91°29'W 91°28.51'W 91°28'W 91°27.5'W 91°27'W 91°26.5'W 91°26'W 91°25.5'W 91°25'W 91°24.5'W 91°24'W 91°23.5'W 91°23'W

47°58.5'N  
47°58'N  
47°57.5'N  
47°57'N  
47°56.5'N  
47°56'N  
47°55.5'N

47°58.5'N  
47°58'N  
47°57.5'N  
47°57'N  
47°56.5'N  
47°56'N  
47°55.5'N

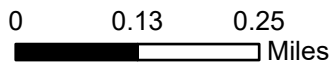
# Structure Protection



Page Index: 16

West Zone Complex  
MN-SUF-000339  
62 acres at 7/20/21 19:00

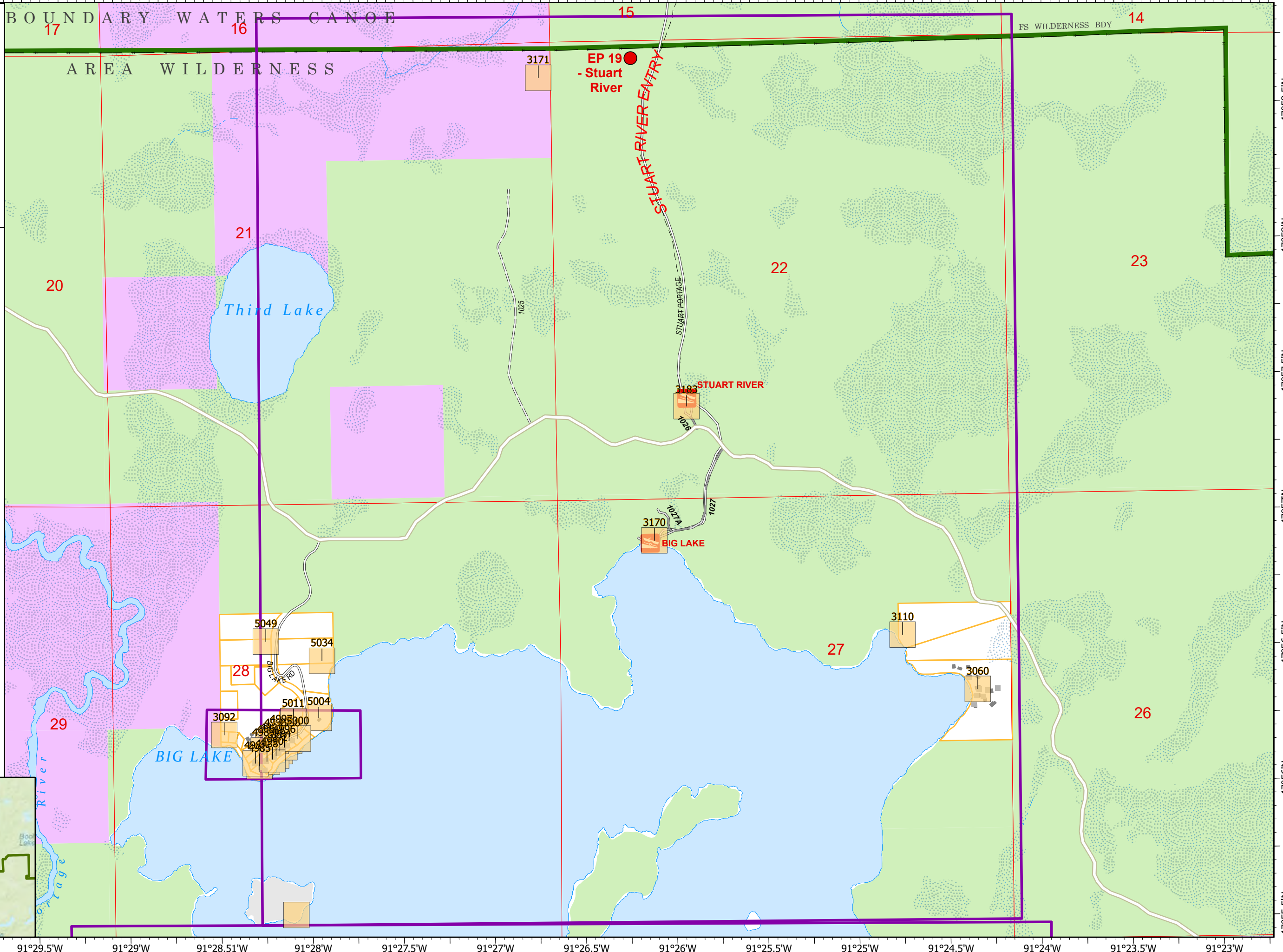
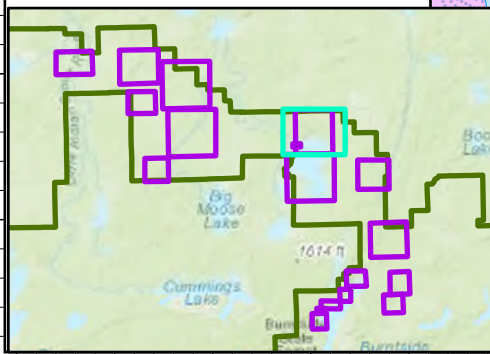
- Address Points
- Other Buildings (CFF)
- Wilderness Entry Points
- Util\_CommSite\_SpecUse
- State\_Boundary
- County\_Boundary
- PLSS Townships
- PLSS Sections
- FS\_Wilderness
- Map Index
- Ownership
  - USFS
  - Non-USFS Federal Lands
  - State
  - County
  - Tribal
  - Municipal
  - Private
  - Unknown



7/21/2021 2134

North American 1983 Datum, LatLong Grid

## Map Extent





# Structure Protection



Page Index: 17

West Zone Complex  
MN-SUF-000339  
62 acres at 7/20/21 19:00

- Address Points
- Other Buildings (CFF)
- Wilderness Entry Points
- Util\_CommSite\_SpecUse
- State\_Boundary
- County\_Boundary
- PLSS Townships
- PLSS Sections
- FS\_Wilderness
- Map Index
- Ownership
  - USFS
  - Non-USFS Federal Lands
  - State
  - County
  - Tribal
  - Municipal
  - Private
  - Unknown

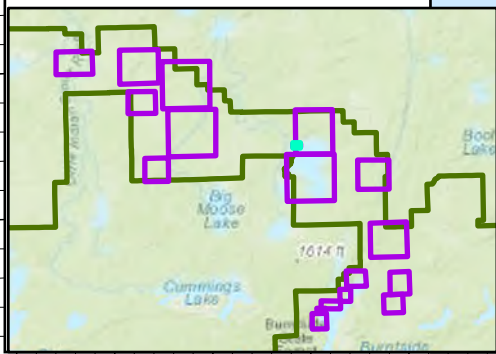
0 0.01 0.03 Miles



7/21/2021 2134

North American 1983 Datum, LatLong Grid

Map Extent



28

5011

5004

3092

4995

4989

4984

BIG LAKE RD

B I G L A K E

# Structure Protection



Page Index: 18

West Zone Complex  
MN-SUF-000339  
62 acres at 7/20/21 19:00

- Address Points
- Other Buildings (CFF)
- Wilderness Entry Points
- Util\_CommSite\_SpecUse
- State\_Boundary
- County\_Boundary
- PLSS Townships
- PLSS Sections
- FS\_Wilderness
- Map Index
- Ownership
  - USFS
  - Non-USFS Federal Lands
  - State
  - County
  - Tribal
  - Municipal
  - Private
  - Unknown

0 0.13 0.25 Miles



7/21/2021 2134

North American 1983 Datum, LatLong Grid

## Map Extent

